



Cypress County

REQUEST FOR QUOTATION

ROADSIDE MOWING – 2023, 2024, 2025

Contract 1

CONTENTS

INSTRUCTIONS TO BIDDERS	3
1 Scope of Quotation	3
2 Submission of Proposals.....	3
3 Acceptance and Withdrawals of Quotations	3
4 Guarantee.....	4
5 The Freedom of Information and Protection of Privacy Act	4
6 Proposal Evaluation Criteria	4
7 Law and Forum of Quotation	5
SCOPE OF WORK	6
ROADSIDE MOWING.....	6
PROPOSED EQUIPMENT	9
QUOTATION FORM	10
APPENDICES TO QUOTATION FORM.....	11
DECLARATIONS.....	12
SIGNATURES.....	12
MEMORANDUM OF AGREEMENT.....	13
PRIME CONTRACTOR.....	14
SCHEDULE A –MOWING CONTRACT 1 - MAPS.....	15

Proposals must be clearly marked as to the content and received at the office of Public Works Department, Cypress County, no later than **2:00 p.m. on April 12, 2023.**

Inquiries:

Public Works Department
Phone: (403) 526-2888
Fax: (403) 526-8958
Email: publicworks@cypress.ab.ca

INSTRUCTIONS TO BIDDERS

1 SCOPE OF QUOTATION

- 1.1 The purpose of this quotation is to select a Contractor for the Maintenance of Cypress County's Roadside Mowing program.
- 1.2 The bidder shall provide a per kilometre of road price for the roadside mowing of both road shoulders.
- 1.3 The successful bidder must examine the site of the work before submitting a bid and satisfy themselves as to the nature and location of the work, local conditions, soil structures and topography at the site of the work, the nature and quality of materials to be used, the equipment and facilities needed primarily to and during the performance of the work, and all other matters which can in any way effect the work under this contract. The Bidder is fully responsible for obtaining all information required for the preparation of the RFQ and for the execution of the work. The Bidder is not entitled to rely on any data or information included in the RFQ as to site conditions.
- 1.4 The successful bidder is required to supply all necessary tools, equipment, transportation, fuel, etc., necessary to fully perform the mowing maintenance Program. A list of equipment to be used for the mowing maintenance is to be provided with the quotation showing the make, model, and age of equipment on the attached "Proposed Equipment" form.

2 SUBMISSION OF PROPOSALS

- 2.1 Quotations will be accepted by the Public Works Department until **2:00 p.m. on April 12, 2023**. Quotations will be addressed as follows and be clearly marked "Roadside Mowing Contract 1":

**Cypress County
816 - 2nd Avenue
Dunmore, AB T1B 0K3
Attention: Public Works Department**

- 2.2 One (1) copy of the Quotation must be submitted.
- 2.3 It is the Bidder's sole responsibility to ensure that the quotations are received at the correct place and time. Any bid received after the stated closing time for receipt of bids will be disqualified.
- 2.4 Any bidder requesting an extension in the closing date of the quotation must notify the Public Works Department, Cypress County, of the request 48 hours in advance of the closing date shown. An extension may be granted only by the Director of Public Works.
- 2.5 All inquiries are to be directed to Public Works Department, Cypress County, phone (403) 526-2888 or emailed to publicworks@cypress.ab.ca.

3 ACCEPTANCE AND WITHDRAWALS OF QUOTATIONS

- 3.1 Quotations must be signed by the person/persons submitting the quotation.

- 3.2 Quotations may be withdrawn at any time prior to the closing time by a request in writing to the Public Works Department.
- 3.3 Quotations shall not be withdrawn after the closing time. Negligence or mistakes on the part of the Bidder in preparing the quotation confers no right for withdrawal of the bid after closing time.
- 3.4 Modifications in bids will only be considered when submitted in writing in a sealed envelope clearly marked with the quotation name, and providing such changes are received at the office of the Public Works Department, prior to the scheduled closing time for receipt of bids.
- 3.5 Cypress County reserves the right, at its sole option, to reject any and all Quotations, or any or all portions of a Quotation.
- 3.6 The lowest bid or any other quotation will not necessarily be accepted.
- 3.7 Cypress County reserves the right, in its sole discretion, to waive any irregularities in a quotation.

4 GUARANTEE

- 4.1 Prices are to be valid for a period of 30 days after the Quotation closing time to allow for evaluation of bids and award of the contract.
- 4.2 Prices should include mileage and remote locations should be scheduled together to maximize mileage efficiency.

5 THE FREEDOM OF INFORMATION AND PROTECTION OF PRIVACY ACT

All documents submitted to the County will be subject to the protection and disclosure provisions of Alberta's Freedom of Information and Protection of Privacy Act ("FOIP"). FOIP allows persons a right of access to records in the County's custody or control. It also prohibits the County from disclosing the bidder's personal or business information where disclosure would be harmful to the bidder's business interests or would be an unreasonable invasion of personal privacy as defined in sections 16 and 17 of FOIP. Bidders are encouraged to identify what portions of their submissions are confidential and what harm could reasonably be expected from its disclosure. However, the County cannot assure bidders that any portion of the bidder's documents can be kept confidential under FOIP.

6 PROPOSAL EVALUATION CRITERIA

- 6.1 Each proposal will be evaluated on the basis of the criteria listed below and the County will have the sole and unfettered discretion to award up to the maximum number of points for each criterion as listed below. By submitting a proposal, the bidder acknowledges and agrees that the County has, and it is hereby entitled to exercise, the sole and unfettered discretion to award the points for the evaluation of the noted criteria.
- 6.2 By submitting its proposal, each bidder acknowledges and agrees that it waives any right to contest in any legal proceedings, the decision of the County to award points in respect of the criteria noted below. The criteria and the maximum number of points for each criterion are as follows:

<i>1. Price</i>	<i>60 points</i>
<i>2. Familiarity with mowing maintenance of Cypress County</i>	<i>40 points</i>
<i>Total Points</i>	<i>100 points</i>

- 6.3 For the successful bidder, a performance bond or certified cheque in the amount of twenty percent (20%) of the highest total bid year price will be required for performance security for the life of the contract.

7 LAW AND FORUM OF QUOTATION

The law to be applied in respect of the Quotation Documents and the Contract shall be the law of the Province of Alberta and all civil actions commenced in relation to the Quotation Documents or Contract shall be adjudicated by the Courts of the Province of Alberta and by submitting Quotes, bidders are taken to have agreed to attorn to the jurisdiction of the Courts of the said Province.


ROADSIDE MOWING

- 1 The Agreement period will be for the summers of 2023, 2024, 2025 with an option to renew at the end of summer 2025 subject to mutual consent.
- 2 The successful bidder must be capable of fulfilling the role of “Prime Contractor.”
- 3 The scope of work required is as described in the items listed below:
 - 3.1 The successful bidder is to ensure two cuttings. The cuts to commence at the beginning of June and the middle of August, within one (1) week of being instructed to do so by Cypress County. However, no work shall commence without the approval or direction of the Public Works Director or his representative.
 - 3.2 Each cutting is based on cost per kilometre of road (both sides) per round of cutting.
 - 3.3 The Contractor is responsible for providing fire protection at all times. A minimum of 760 litres (200 gallons) of water will consistently be readily available while work is being performed. Contractor and staff will be required to attend Grassland Wild Fire Safety training, which Cypress County will provide.
 - 3.4 Kilometers involved in carrying out the work as indicated in Schedule A.
 - 3.5 Payment for work carried out in a Unit Price basis will be made based on per kilometer quantities as determined by Cypress County at the Unit Price set forth by the Bidder in Schedule A.
 - 3.6 No claim will be made because of any loss of anticipated profits, for delays in the completion of work, or any portion of the work, or for any other matter of thing arising from or related directly or indirectly, to any variation between estimated quantities set forth in this RFQ and the actual quantities as determined by Cypress County.
 - 3.7 If the work is suspended due to dry windy conditions or a Fire Ban is implemented, the Bidder will be compensated for only the actual amount of completed kilometers.
- 4 The bidder is required to provide certified true copies of proof, at their expense, in the submission package that they:
 - 4.1 Possess a health and safety policy and program that meets minimum standards set out in provincial Occupational Health and Safety legislation (preference may be given to those in possession of COR).
 - 4.2 Maintain in good standing a Worker’s Compensation Account.
 - 4.3 Maintain Automobile Liability Insurance in an amount not less than \$2,000,000 on all vehicles owned, operated, or licensed in the name of the Operator.
 - 4.4 Maintain General Liability Insurance in an amount not less than \$5,000,000 inclusive per occurrence insuring against bodily injury, personal injury and property damage including

loss of use thereof. Such insurance shall extend to include a blanket written contractual liability, products, and completed operations liability, and employees as additional insureds.

- 5 Prior to signing an Agreement for mowing, the successful bidder will be required to meet with the County or their representative(s) to discuss the bidder's previous experience and qualifications to perform all phases of the required work. Inability to provide any portion of the required work may result in the rejection of the quotation.
- 6 The successful bidder shall indemnify and hold harmless the County, their employees and agents, from any and all claims, demands, actions and costs whatsoever that may arise, directly or indirectly, out of any act or omission of the successful bidder, his employees or agents, in the performance by the successful bidder of this Agreement.
 - 6.1 Such indemnification shall survive termination of this Agreement.
 - 6.2 Cypress County shall not be liable nor responsible for any bodily or personal injury or property damage of any nature whatsoever that may be suffered or sustained by the successful bidder, his employees, or agents in the performance of this Agreement.
- 7 The insurance required herein shall be with an insurer licensed to do business in Alberta and shall be maintained in full force and effect for the duration of the Agreement and any extension thereof.
- 8 No work shall be performed until the Agreement has been executed by both parties thereto, a Worker's Compensation Account in good standing, and Certificate of Liability Insurance has been accepted and filed by Cypress County.
- 9 The successful bidder shall be responsible for providing insurance against loss of, or damage to their equipment. Cypress County, in the absence of its negligence, is not responsible for any loss of or damage to equipment.
- 10 The agreement may be terminated by Cypress County at any time, with or without cause, by giving thirty (30) days written notice to the Contractor:
 - 10.1 Cypress County or their representative shall have the right to terminate the Agreement without penalty.
 - 10.2 Upon the termination of the Agreement the successful bidder shall not perform any further work in connection with the Agreement except so far as is necessary to advise Cypress County or their representative of work completed to the date of termination.
 - 10.3 Notwithstanding any termination of the Agreement, in such cases all rights and obligations pursuant to the Agreement of both the successful bidder and Cypress County or their representatives that have accrued to the date of termination shall remain in full force and effect.
- 11 The successful bidder will not cede or assign any of his duties, obligations or benefits under the Agreement without the prior written approval of Cypress County. Such approval however shall in no way relieve the successful bidder of any responsibilities under the Agreement.

- 12 The successful bidder, as a condition of this Agreement, will be considered as an Independent Contractor. The Contractor will be required to maintain Worker's Compensation Insurance and comply with all legislation and regulations pertaining to Workers Occupational Health and Safety.
- 13 Progress payments may be made with supporting documentation of the work completed to date from the Bidder. All payment will be subject to a 10% holdback.
- 14 Holdback monies will be paid out 45 days after the work is satisfactorily completed and accepted by Cypress County.



PROPOSED EQUIPMENT

Description of Unit	Model	Serial Number	Year	Size

QUOTATION FORM

CONTRACT 1 – ROADSIDE MOWING (2023, 2024, 2025)

Please note: 1 Km of Road = 2 Km of Road Shoulder

Total 832.4 Km

<i>Bid Item</i>	<i>Year</i>	<i>Description</i>	<i>Quantity</i>	<i>Unit Price Per Km</i>	<i>Total Bid</i>
1.1	2023	Contract 1	832.4 Km	\$	\$
1.2	2024	Contract 1	832.4 Km	\$	\$
1.3	2025	Contract 1	832.4 Km	\$	\$

Please be advised that the bid price on each task may be considered individually and Cypress County reserves the right to decide which services will be contracted out.

APPENDICES TO QUOTATION FORM

The information required by the Instructions to Bidders is to be provided and attached as it forms an integral part of this Quotation:

List of proposed equipment/vehicles	Initial _____
Alberta Government Registration for vehicles	Initial _____
Insurance	Initial _____
Current Vehicle Inspection Safety Certificates	Initial _____
Worker's Compensation Account in Good Standing	Initial _____
Bid Bond or Certified Cheque	Initial _____

DECLARATIONS

We hereby acknowledge and declare that:

- (a) We agree to perform the Work in compliance with the required schedule stated in the Contract.
- (b) No person, firm, or corporation other than the undersigned has any interest in the proposed Contract for which this quotation is made.
- (c) We hereby acknowledge and confirm that the County has the right to accept any quotations or to reject any or all quotations in accordance with the Instructions.

SIGNATURES

Signed, sealed, and submitted for and on behalf of:

Company:

(Name)

(Street Address or Postal Box Number)

(City, Province & Postal Code)

(Telephone)

Signature:

Name & Title:

(Please Print or Type)

Witness:

Dated at _____ **this** _____ **day of** _____, 20 _____

MEMORANDUM OF AGREEMENT

Made this ____ Day of _____ 20__.

BETWEEN:

CYPRESS COUNTY

(Hereinafter referred to as the "County")

AND:

(Hereinafter referred to as the "Contractor")

ROADSIDE MOWING – CONTRACT 1 – 2023, 2024, 2025

WHEREAS the County requires maintenance services performed in the above.

AND WHEREAS the Contractor has submitted a quotation to perform the required maintenance services.

NOW THEREFORE the County and the Contractor agree to the considerations, mutual terms, covenants, and conditions as set forth in the attached "Request for Quotation" document submitted by the Contractor to the County.

IN WITNESS WHEREOF the parties hereto have hereunder set their respective hands the day and year written.

Contractor:

(Signature)

Witness:

(Signature)

Cypress County:

(Signature)

Witness:

(Signature)

CAO:

(Signature)

Witness:

(Signature)

PRIME CONTRACTOR

Cypress County hereby designates:

(Company)

to be the prime contractor. The prime contractor will be responsible to ensure compliance with the Occupational Health & Safety Regulations & Codes on the agreed upon worksite, while contracted by Cypress County. Failure to perform the duties associated with Prime Contractor status may result in the immediate termination of the agreement.

Printed Name of Contractor

Date

Contractor Signature

Cypress County Representative Signature

Tarolyn Aaserud, CAO

SCHEDULE A –MOWING CONTRACT 1 - MAPS

CONTRACT 1 ROADSIDE MOWING - KILOMETRES AND COSTS

Mowing Contract 1 Roads	Distance		Area			Total \$
Thelma - Area 2 Map						
Twp Rd 94 between Hwy 41 and Bull Tr	5.6	Km	2		/Km	
Rge Rd 30 south of Twp Rd 94	4.8	Km	2		/Km	
Twp Rd 93 west of Hwy 41	2.4	Km	2		/Km	
Rge Rd 33 south of Twp Rd 93	1.6	Km	2		/Km	
Twp 92 south west of Rge Rd 33	0.8	Km	2		/Km	
Rge Rd 30A east of Hwy 41	1.6	Km	2		/Km	
Twp Rd 83 east of Hwy 514	1.6	Km	2		/Km	
Rge Rd 25A east of Hwy 41	0.6	Km	2		/Km	
Rge Rd 34 south of Hwy 514	0.4	Km	2		/Km	
Twp Rd 81A west of Eagle Butte Rd	0.8	Km	2		/Km	
Ranchville Rd between Eagle Butte Rd and County of 40 Mile	12.7	Km	2		/Km	
Twp Rd 75A south of Ranchville Rd	2.4	Km	2		/Km	
Rge Rd 45 north of Ranchville Rd	0.8	Km	2		/Km	
Rge Rd 50 north of Ranchville Rd	1.2	Km	2		/Km	
Twp Rd 74A west of Eagle Butte Rd	0.2	Km	2		/Km	
Twp Rd 74 east of Eagle Butte Rd	0.4	Km	2		/Km	
Thelma Rd between Eagle Butte Rd and Hwy 41	8.02	Km	2		/Km	
Rge Rd 33A north of Thelma Rd	2.6	Km	2		/Km	
Rge Rd 33 south of Thelma Rd	0.8	Km	2		/Km	
Rge Rd 32 north of Thelma Rd	2.4	Km	2		/Km	
Twp Rd 75 west of Rge Rd 32	0.4	Km	2		/Km	
Rge Rd 32 south of Thelma Rd	1.0	Km	2		/Km	
Rge Rd 31 north of Thelma Rd to Prov. Park	3.2	Km	2		/Km	
Rge Rd 30 north of Twp Rd 94 to Prov. Park	3.6	Km	2		/Km	
Rge Rd 30 south of Twp Rd 94	0.8	Km	2		/Km	
Twp Rd 74 between Hwy 41 and Rge Rd 24	3.2	Km	2		/Km	
Rge Rd 24 between Twp Rd 74A and Twp Rd 70	7.2	Km	2		/Km	
Rge Rd 74A between Rge Rd 24 and Rge Rd 20	6.4	Km	2		/Km	
Rge Rd 23 between Twp Rd 74A and Twp Rd 80	2.4	Km	2		/Km	
Twp Rd 80 from Rge Rd 23 to Hwy 41	3.2	Km	2		/Km	
Rge Rd 22 north of Twp Rd 74A	2.2	Km	2		/Km	
Rge Rd 22 south of Twp Rd 74A	0.8	Km	2		/Km	
Rge Rd 20 between Twp Rd 74A and Twp Rd 74	0.8	Km	2		/Km	
Rge Rd 20A south of Twp Rd 74	1.6	Km	2		/Km	
Twp Rd 74 between Rge Rd 20A and Rge Rd 12	6.8	Km	2		/Km	
Rge Rd 14 north of Twp Rd 74 to Prov. Park	4.0	Km	2		/Km	
Rge Rd 12 between Twp Rd 74 and Twp Rd 73	1.6	Km	2		/Km	
Twp Rd 73 between Rge Rd 12 and Rge Rd 10	3.2	Km	2		/Km	
Twp Rd 72 between Rge Rd 30 and Rge Rd 23	4.8	Km	2		/Km	
Rge Rd 30 south of Twp Rd 72	2.4	Km	2		/Km	

Mowing Contract 1 Roads	Distance		Area			Total \$
Rge Rd 25A north of Twp Rd 72	0.6	Km	2		/Km	
Rge Rd 23 south of Twp Rd 72	0.8	Km	2		/Km	
Wildcat Tr from Rge Rd 50 to Eagle Butte Rd	16	Km	2		/Km	
Rge Rd 40A north of Wildcat Tr	1.6	Km	2		/Km	
Rge Rd 33 south of Eagle Butte Rd	6.4	Km	2		/Km	
Eagle Butte Rd between Thelma Rd and Hwy 41	12.8	Km	2		/Km	
Total Km - Thelma - Area 2 Map	149.5	Km				
Graburn - Area 3 Map						
Rge Rd 21 between Hwy 1 and Twp Rd 104	10.5	Km	3		/Km	
Graburn Rd between Hwy 1 and 8229 Graburn Rd	33.6	Km	3		/Km	
Rge Rd 32 south of Twp Rd 110	4.2	Km	3		/Km	
Bull Tr from Twp Rd 110A to Prov. Park	21.0	Km	3		/Km	
Rge Rd 23 south of Twp 110	13.6	Km	3		/Km	
Rge Rd 12A between Graburn Rd and Twp Rd 104	4.0	Km	3		/Km	
Twp Rd 104 between Rge Rd 12A and Rge Rd 14	1.8	Km	3		/Km	
Rge Rd 14 between Twp Rd 104 and Twp Rd 95	8	Km	3		/Km	
Twp Rd 95 west off Rge Rd 14	0.8	Km	3		/Km	
Twp Rd 104 between Hwy 41 and Rge Rd 31	3.2	Km	3		/Km	
Twp Rd 104 between Rge Rd 23 and Rge Rd 20	4.8	Km	3		/Km	
Rge Rd 31 between Twp Rd 104 and Twp Rd 102	3.2	Km	3		/Km	
Twp Rd 103A west of Bull Tr	0.8	Km	3		/Km	
Rge Rd 22 south of Twp Rd 104	8.8	Km	3		/Km	
Twp Rd 102 between Rge Rd 22 and Rge Rd 20	3.2	Km	3		/Km	
Twp Rd 102A west of Graburn	0.8	Km	3		/Km	
Twp Rd 102 between Rge Rd 31 and Rge Rd 30	1.6	Km	3		/Km	
Rge Rd 30 between Twp Rd 102 and Hwy 515	3.2	Km	3		/Km	
Twp Rd 101A between Rge Rd 30 and Bull Tr	1.6	Km	3		/Km	
Twp Rd 101 east of Rge Rd 23	0.8	Km	3		/Km	
Rge Rd 21 south of Twp Rd 102	4.8	Km	3		/Km	
Twp Rd 100A east of Hwy 41	0.8	Km	3		/Km	
Rge Rd 32 south of Hwy 515	0.8	Km	3		/Km	
Rge Rd 31 between Hwy 515 and Twp Rd 94	3.2	Km	3		/Km	
Twp Rd 94 between Bull Tr and Rge Rd 23	3.2	Km	3		/Km	
Rge Rd 20 south of Hwy 515	1.6	Km	3		/Km	
Rge Rd 13 north of Hwy 515	1.6	Km	3		/Km	
Rge Rd 13 south of Hwy 515	0.8	Km	3		/Km	
Rge Rd 11 north of Hwy 515	1.2	Km	3		/Km	
Rge Rd 10A south of Hwy 515	0.4	Km	3		/Km	
Twp Rd 94A east of Graburn Rd	0.8	Km	3		/Km	
Twp Rd 93 between Graburn Rd and Sask Border	3.2	Km	3		/Km	
Rge Rd 11 north of Twp Rd 93	1.6	Km	3		/Km	
Rge Rd 11 south of Twp Rd 93	2.4	Km	3		/Km	
Twp Rd 90A west of Graburn Tr	0.8	Km	3		/Km	

Mowing Contract 1 Roads	Distance		Area			Total \$
Twp Rd 90 east of Bull Tr	2.4	Km	3		/Km	
Reesor Ranch Rd from Graburn to Texas Gate	3.2	Km	3		/Km	
Total Km – Graburn - Area 3 Map	162.3	Km	3		/Km	
Irvine – Area 4 Map						
Rge Rd 35 between Twp Rd 130 and Twp Rd 132	3.2	Km	4		/Km	
Rge Rd 33 between Twp Rd 130 to just north of Twp Rd 132	3.4	Km	4		/Km	
Twp Rd 132 between Rge Rd 24A and Sask Border	17.6	Km	4		/Km	
Rge Rd 11 north of Twp Rd 132	1.6	Km	4		/Km	
Rge Rd 20A south of Twp Rd 132	0.8	Km	4		/Km	
Twp Rd 130 between Rge Rd 40 and Rge Rd 30	9.6	Km	4		/Km	
Rge Rd 30 south of Twp Rd 132 to Hamlet of Irvine	12.8	Km	4		/Km	
Rge Rd 21 to Twp Rd 125A	4.0	Km	4		/Km	
Twp Rd 125A east of Rge Rd 21	0.8	Km	4		/Km	
Rge Rd 20A to Twp Rd 124A	1.6	Km	4		/Km	
Twp Rd 124A east of Range Rd 20A	0.8	Km	4		/Km	
Rge Rd 20 between Twp Rd 124A and Twp Rd 122	4.0	Km	4		/Km	
Twp Rd 124 west of Rge Rd 20	0.8	Km	4		/Km	
Twp Rd 123A east of Rge Rd 20	0.9	Km	4		/Km	
Rge Rd 13 between Twp Rd 132 and Twp Rd 122	9.6	Km	4		/Km	
Twp Rd 122 east of Rge Rd 13	0.4	Km	4		/Km	
Rge Rd 12 between Twp Rd 122 and Hamlet of Irvine	4.4	Km	4		/Km	
Rge Rd 34 south of Twp Rd 130	4.0	Km	4		/Km	
Rge Rd 31 between Twp Rd 130 and Twp Rd 124	3.2	Km	4		/Km	
Rge Rd 24 north of Twp Rd 124	1.6	Km	4		/Km	
Twp Rd 124 from Rge Rd 40 to Rge Rd 24	12.8	Km	4		/Km	
Rge Rd 33 south of Twp Rd 124	1.8	Km	4		/Km	
Rge Rd 32 north of Twp Rd 122	4.0	Km	4		/Km	
Twp Rd 123 east of Rge Rd 32	0.8	Km	4		/Km	
Twp Rd 122A west of Rge Rd 32	0.8	Km	4		/Km	
Twp Rd 122 from Rge Rd 32 to Rge Rd 25	4.8	Km	4		/Km	
Rge Rd 31 north of Twp Rd 122	0.8	Km	4		/Km	
Rge Rd 25 south of Twp Rd 122	0.4	Km	4		/Km	
Twp Rd 122 between Rge Rd 21 and Rge Rd 20	1.6	Km	4		/Km	
Rge Rd 21 between Twp Rd 122 and Hwy 1	5.7	Km	4		/Km	
Frederick Ave west of Rge Rd 30	0.4	Km	4		/Km	
Frederick Ave between Rge Rd 30 and Rge Rd 23	4.9	Km	4		/Km	
Rge Rd 23 north of Frederick Ave	1.6	Km	4		/Km	
Twp Rd 120 between Rge Rd 23 and Rge Rd 20	4.8	Km	4		/Km	
Twp Rd 115A east of Hwy 41	1.2	Km	4		/Km	
Twp Rd 114 from Hwy 41 to Rge Rd 32	1.6	Km	4		/Km	
Twp Rd 114A from Rge Rd 32 to Oil	4.4	Km	4		/Km	
Twp Rd 114 east of Bull Tr	0.6	Km	4		/Km	
Bull Tr south of Hwy 1 to Twp Rd 110	9.5	Km	4		/Km	

Mowing Contract 1 Roads	Distance		Area			Total \$
Twp Rd 112A east of Bull Tr	0.8	Km	4		/Km	
Rge Rd 22 north of Hwy 1	0.5	Km	4		/Km	
Rge Rd 22 south of Hwy 1	4.3	Km	4		/Km	
Railway St between 4th Ave Walsh & Rge Rd 11	1.3	Km	4		/Km	
Rge Rd 11 between Railway Street and Hwy 1	0.8	Km	4		/Km	
Twp 110 from Hwy 41 to Rge Rd 20	8.8	Km	4		/Km	
Rge Rd 24 north of Two Rd 110	1.0	Km	4		/Km	
Rge Rd 22A south of Twp Rd 110	0.8	Km	4		/Km	
Rge Rd 20 north of Twp Rd 110	0.4	Km	4		/Km	
Total Km - Irvine Area 4 Map	166.3	Km			/Km	
Tothill – Area 13 Map						
Rge Rd 32 between Twp Rd 114 and Twp Rd 110	6.4	Km	13		/Km	
Twp Rd 110A between Rge Rd 32 and Twp Rd 111	2.2	Km	13		/Km	
Rge Rd 31 north of Twp Rd 110A	0.2	Km	13		/Km	
Twp Rd 111 between Twp Rd 110A and Bull Tr	1.6	Km	13		/Km	
Rge Rd 30A east of Twp Rd 110A	1.3	Km	13		/Km	
Twp Rd 105A east of Eagle Butte Rd	0.8	Km	13		/Km	
Twp Rd 110 east of Rge Rd 32	1.6	Km	13		/Km	
Twp Rd 105A east of Eagle Butte Rd	0.8	Km	13		/Km	
Rge Rd 45 between Twp Rd 110 and Twp Rd 100	9.6	Km	13		/Km	
Rge Rd 43 between Twp Rd 110 and Twp Rd 92	16.0	Km	13		/Km	
Rge Rd 42 between Twp Rd 110 and Twp Rd 104	3.2	Km	13		/Km	
Rge Rd 42 south of Twp Rd 104	0.8	Km	13		/Km	
Rge Rd 40 between Twp Rd 110 and Twp Rd 92	16.0	Km	13		/Km	
Twp Rd 104A east of Rge Rd 40	0.8	Km	13		/Km	
Twp Rd 104 east of Rge Rd 45	1.4	Km	13		/Km	
Twp Rd 104 between Rge Rd 43 and Rge Rd 42	1.6	Km	13		/Km	
Twp Rd 104 between Rge Rd 40 and Hwy 41	4.8	Km	13		/Km	
Rge Rd 35 south of Twp Rd 104	1.4	Km	13		/Km	
Rge Rd 34 south of Twp Rd 104	1.6	Km	13		/Km	
Twp Rd 102 between Eagle Butte Rd and Rge Rd 45	3.2	Km	13		/Km	
Twp Rd 102 east of Eagle Butte Rd	2.0	Km	13		/Km	
Twp Rd 102 west of Rge Rd 40	1.6	Km	13		/Km	
Rge Rd 50 north of Twp Rd 102	1.6	Km	13		/Km	
Rge Rd 50 south of Twp Rd 102	2.4	Km	13		/Km	
Twp Rd 100 west of Eagle Butte Rd	0.8	Km	13		/Km	
Twp Rd 100 between Eagle Butte Rd and Hwy 41	16.0	Km	13		/Km	
Rge Rd 42 between Twp Rd 100 and Twp Rd 94	3.2	Km	13		/Km	
Rge Rd 42 north of Twp Rd 100	0.8	Km	13		/Km	
Rge Rd 35 south of Twp Rd 100	3.0	Km	13		/Km	
Twp Rd 94 between Rge Rd 51 and Rge Rd 40	11.2	Km	13		/Km	
Rge Rd 51 between Twp Rd 94 and Twp Rd 92	3.2	Km	13		/Km	
Rge Rd 41 south of Twp Rd 94	0.8	Km	13		/Km	
Twp Rd 92 west of Rge Rd 51	2.4	Km	13		/Km	
Twp Rd 92 between Rge Rd 51 and Eagle Butte Rd	1.6	Km	13		/Km	

Mowing Contract 1 Roads	Distance		Area			Total \$
Twp Rd 92 between Rge Rd 51 and Eagle Butte Rd	1.6	Km	13		/Km	
Twp Rd 92 between Rge Rd 43 and Rge Rd 40	4.8	Km	13		/Km	
Rge Rd 43 south of Twp Rd 92	1.6	Km	13		/Km	
Twp Rd 42 south of Twp Rd 92	4.8	Km	13		/Km	
Rge Rd 41 east of Rge Rd 42	1.4	Km	13		/Km	
Rge Rd 40 south of Twp Rd 92	3.2	Km	13		/Km	
Twp Rd 91A east of Rge Rd 40	1.6	Km	13		/Km	
Rge Rd 50 west of Eagle Butte Rd	1.4	Km	13		/Km	
Rge Rd 45 east of Eagle Butte Rd	2.0	Km	13		/Km	
Total Km – Tothill Area 13 Map	146.7	Km			/Km	
Dunmore – Area 14 Map						
Rge Rd 53 north of Twp Rd 132A	4.0	Km	14		/Km	
Twp Rd 132A west of Rge Rd 52A	2.9	Km	14		/Km	
Rge Rd 52A between Twp Rd 132A and Twp Rd 130	4.0	Km	14		/Km	
Twp Rd 132 between Rge Rd 52A and Rge Rd 43	9.0	Km	14		/Km	
Rge Rd 51 north of Twp Rd 132	0.4	Km	14		/Km	
Rge Rd 50 north of Twp Rd 132	0.4	Km	14		/Km	
Rge Rd 51 between Twp Rd 132 and Twp Rd 124	6.4	Km	14		/Km	
Rge Rd 50 between Twp Rd 132 and Hwy 41A	4.8	Km	14		/Km	
Rge Rd 42 north of Twp Rd 130	1.4	Km	14		/Km	
Rge Rd 41 north of Twp Rd 130	0.8	Km	14		/Km	
Rge Rd 40 north of Twp Rd 130 to 13028 Rge Rd 40	1.4	Km	14		/Km	
Twp Rd 53 between Rge Rd 52A and Hwy 41A	2.3	Km	14		/Km	
Twp Rd 125 between Hwy 41A and Veinerville	0.4	Km	14		/Km	
Twp Rd 130 between Rge Rd 52A and Rge Rd 51	2.4	Km	14		/Km	
Twp Rd 130 between Rge Rd 50 and Rge Rd 40	9.6	Km	14		/Km	
Rge Rd 45 between Twp Rd 130 and Hwy 41A	1.6	Km	14		/Km	
Rge Rd 44 south of Twp Rd 130	0.8	Km	14		/Km	
Rge Rd 40 between Twp Rd 130 and Twp Rd 114	12.8	Km	14		/Km	
Day Street south of Porters Hill	1.0	Km	14		/Km	
Rge Rd 52A south Hwy 41A	1.6	Km	14		/Km	
Rge Rd 52 south of Hwy 41A	2.0	Km	14		/Km	
Twp Rd 125 east of Hwy 41	0.4	Km	14		/Km	
Twp Rd 124 west of Rge Rd 51	1.2	Km	14		/Km	
Rge Rd 51A south of Twp Rd 124	1.6	Km	14		/Km	
12301 Rge Rd 51A east of Rge Rd 51A	1.0	Km	14		/Km	
Twp Rd 124 east of Rge Rd 51	2.4	Km	14		/Km	
Twp Rd 124 between Hwy 41 and Rge Rd 40	8.0	Km	14		/Km	
Rge Rd 44A south of Twp Rd 124	1.6	Km	14		/Km	
Rge Rd 42A south of Twp Rd 124	1.6	Km	14		/Km	
Twp Rd 122 east of 54 Street SE (CMH)	0.6	Km	14		/Km	
3rd Ave south of Hwy 1	1.0	Km	14		/Km	
Twp Rd 121A east of Hwy 41	4.8	Km	14		/Km	
Rge Rd 42 north of Hwy 1	1.2	Km	14		/Km	

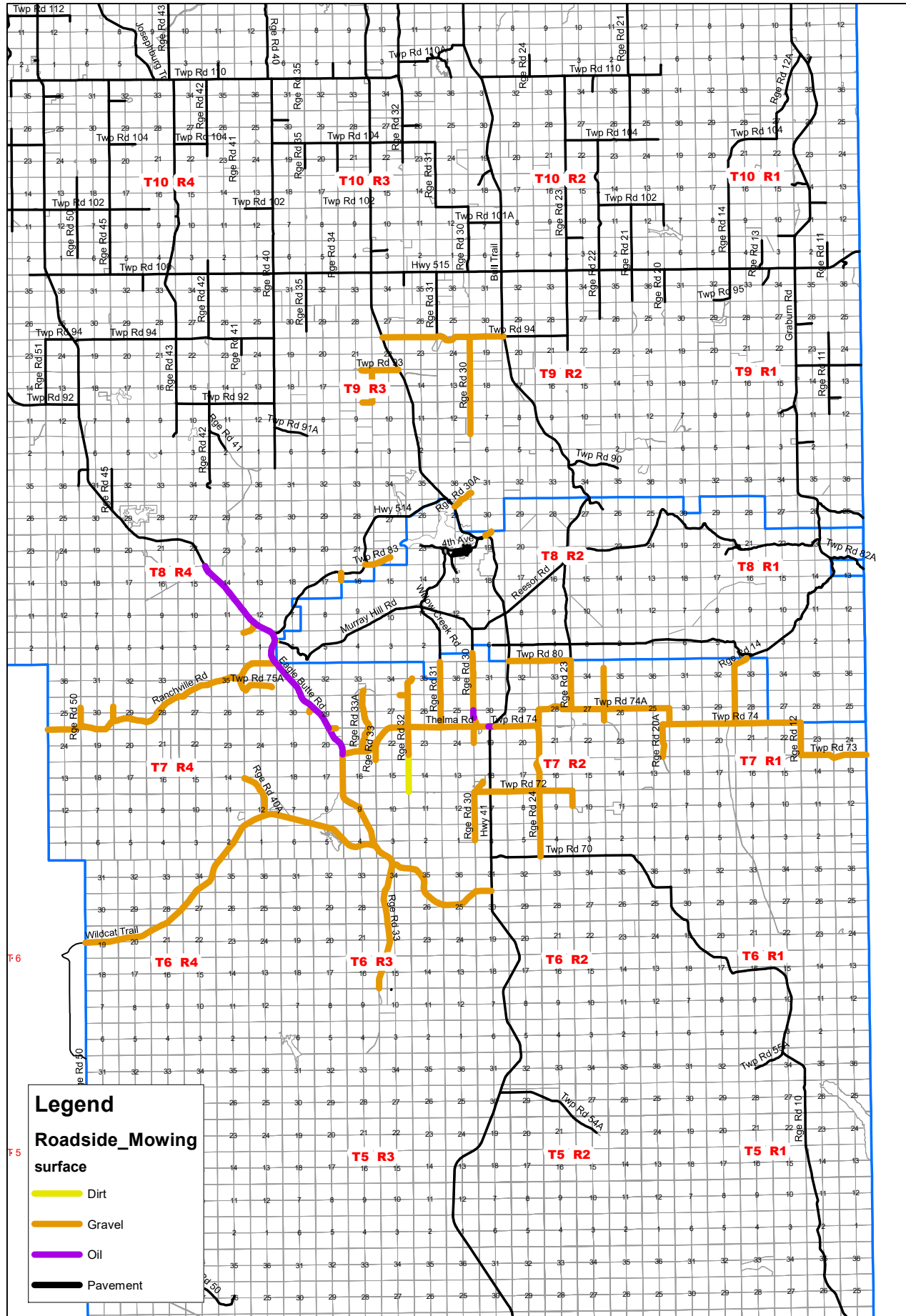
Mowing Contract 1 Roads	Distance		Area			Total \$
Rge Rd 42 south of Hwy 1	1.6	Km	14		/Km	
Rge Rd 41 south of Hwy 1	0.4	Km	14		/Km	
Rge Rd 35 north of Hwy 1	0.2	Km	14		/Km	
Rge Rd 35 south of Hwy 1	0.3	Km	14		/Km	
Rge Rd 34 north of Hwy 1	0.6	Km	14		/Km	
Rge Rd 34 south of Hwy 1	0.4	Km	14		/Km	
Rge Rd 33A north of Hwy 1	0.1	Km	14		/Km	
Twp Rd 120 east of Rge Rd 33A	0.8	Km	14		/Km	
Black & White Tr between Twp Rd 120 & Twp Rd 110	12.8	Km	14		/Km	
12025 Black and White Tr east of Black and White Tr	0.4	Km	14		/Km	
12013B Black and White Tr east of Black and White Tr	0.4	Km	14		/Km	
Rge Rd 53 south of Twp Rd 120	0.8	Km	14		/Km	
11517 Rge Rd 53 east of Rge Rd 53	0.4	Km	14		/Km	
Rge Rd 52 south of Twp Rd 120	0.7	Km	14		/Km	
Rge Rd 43 between Hwy 1 and Twp Rd 110	12.0	Km	14		/Km	
12021 Rge Rd 40 east of Rge Rd 40	0.6	Km	14		/Km	
Twp Rd 120 west of Rge Rd 40	1.6	Km	14		/Km	
11513 Black and White Tr east of Black and White Tr	0.3	Km	14		/Km	
11411 Black and White Tr east of Black and White Tr	0.4	Km	14		/Km	
11409 Black and White Tr east of Black and White Tr	0.3	Km	14		/Km	
Rge Rd 53 north of Twp Rd 114	1.2	Km	14		/Km	
Rge Rd 52 north of Twp Rd 114	0.2	Km	14		/Km	
11404 Rge Rd 52 west of Rge Rd 52	0.4	Km	14		/Km	
11418 Eagle Butte Rd	3.0	Km	14		/Km	
Josephburg Tr between Eagle Butte Rd and Twp Rd 110	9.6	Km	14		/Km	
11428 Josephburg Tr west of Josephburg Tr	0.3	Km	14		/Km	
11422 Josephburg Tr west of Josephburg Tr	0.1	Km	14		/Km	
Twp Rd 113A west of Josephburg Tr	0.8	Km	14		/Km	
Twp Rd 114A east of Josephburg Tr	0.8	Km	14		/Km	
Twp Rd 114A west of Hwy 41	1.2	Km	14		/Km	
Twp Rd 114 between Black and White Tr and Rge Rd 40	16.0	Km	14		/Km	
Rge Rd 45 south of Twp Rd 114	0.8	Km	14		/Km	
Rge Rd 44 south of Twp Rd 114	1.0	Km	14		/Km	
Twp Rd 114 east of Rge Rd 40	0.4	Km	14		/Km	
3527 Twp Rd 114 south of Twp Rd 114	0.4	Km	14		/Km	
3527 Twp Rd 114 north of Twp Rd 114	0.4	Km	14		/Km	
Rge Rd 40 between Twp Rd 114 and Twp Rd 112A	2.0	Km	14		/Km	
Twp Rd 112A east of Rge Rd 40	4.8	Km	14		/Km	
Rge Rd 35 north of Twp Rd 112A	0.8	Km	14		/Km	
Rge Rd 53 south of Twp Rd 114	5.6	Km	14		/Km	
Rge Rd 52 south of Twp Rd 114	5.6	Km	14		/Km	
Twp Rd 112 between Rge Rd 52 and Eagle Butte Rd	1.6	Km	14		/Km	
Twp Rd 112 between Eagle Butte Rd & Rge Rd 50	1.6	Km	14		/Km	
Rge Rd 50 south of Twp Rd 112	0.3	Km	14		/Km	
Twp Rd 112A west of Rge Rd 43	0.8	Km	14		/Km	
Twp Rd 110 between Eagle Butte Rd and Hwy 41	16.0	Km	14		/Km	
11020 Eagle Butte Rd west of Eagle Butte Rd	0.1	Km	14		/Km	

Mowing Contact 1 Roads	Distance		Area			Total \$
Rge Rd 41A north of Twp Rd 110	0.8	Km	14		/Km	
Rge Rd 34 north of Twp Rd 110	0.8	Km	14		/Km	
Total Km – Dunmore Area 14	207.6	Km			/Km	
Mowing Contract 1 - Total Km	832.4	Km			/Km	



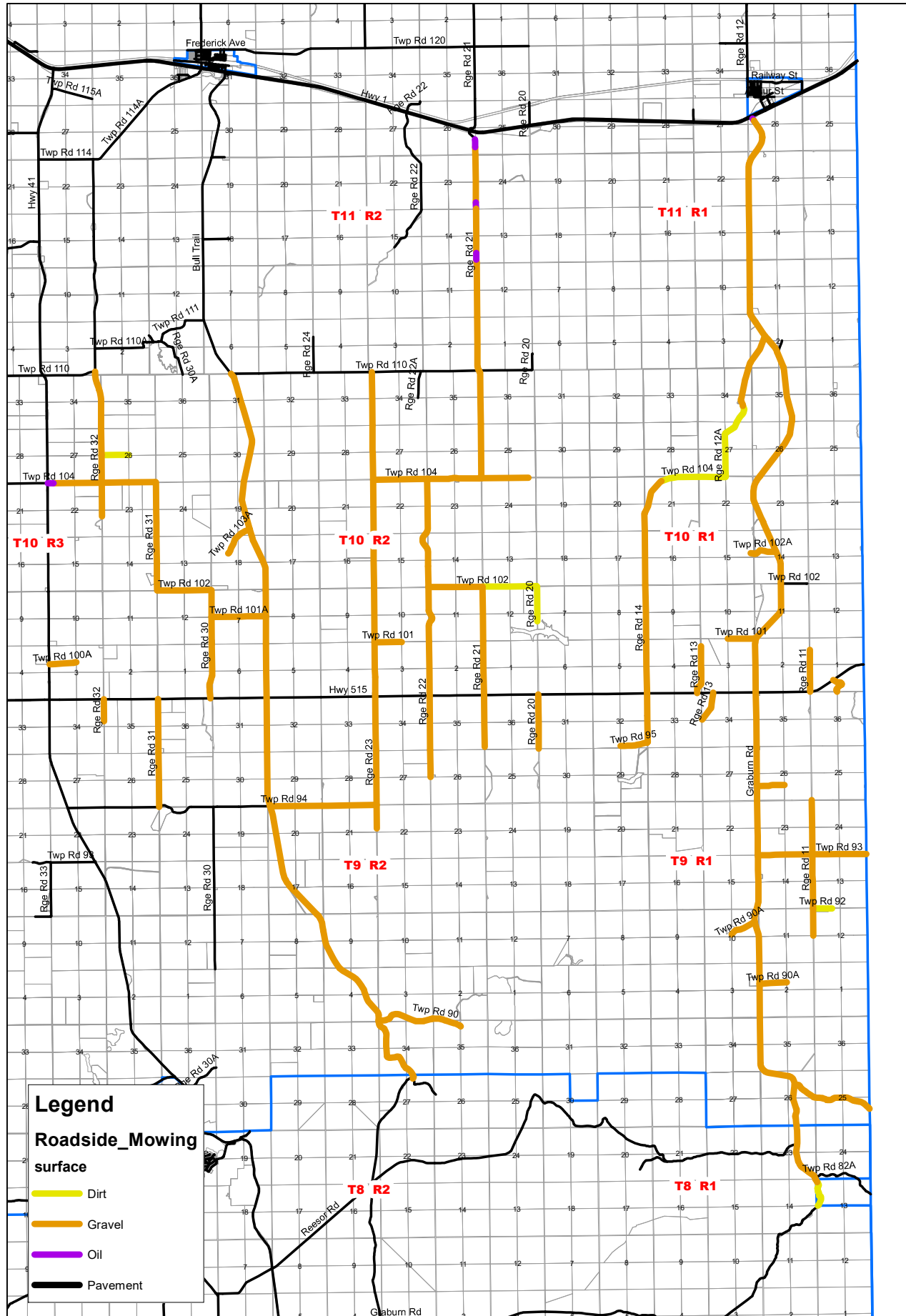


January 24, 2023



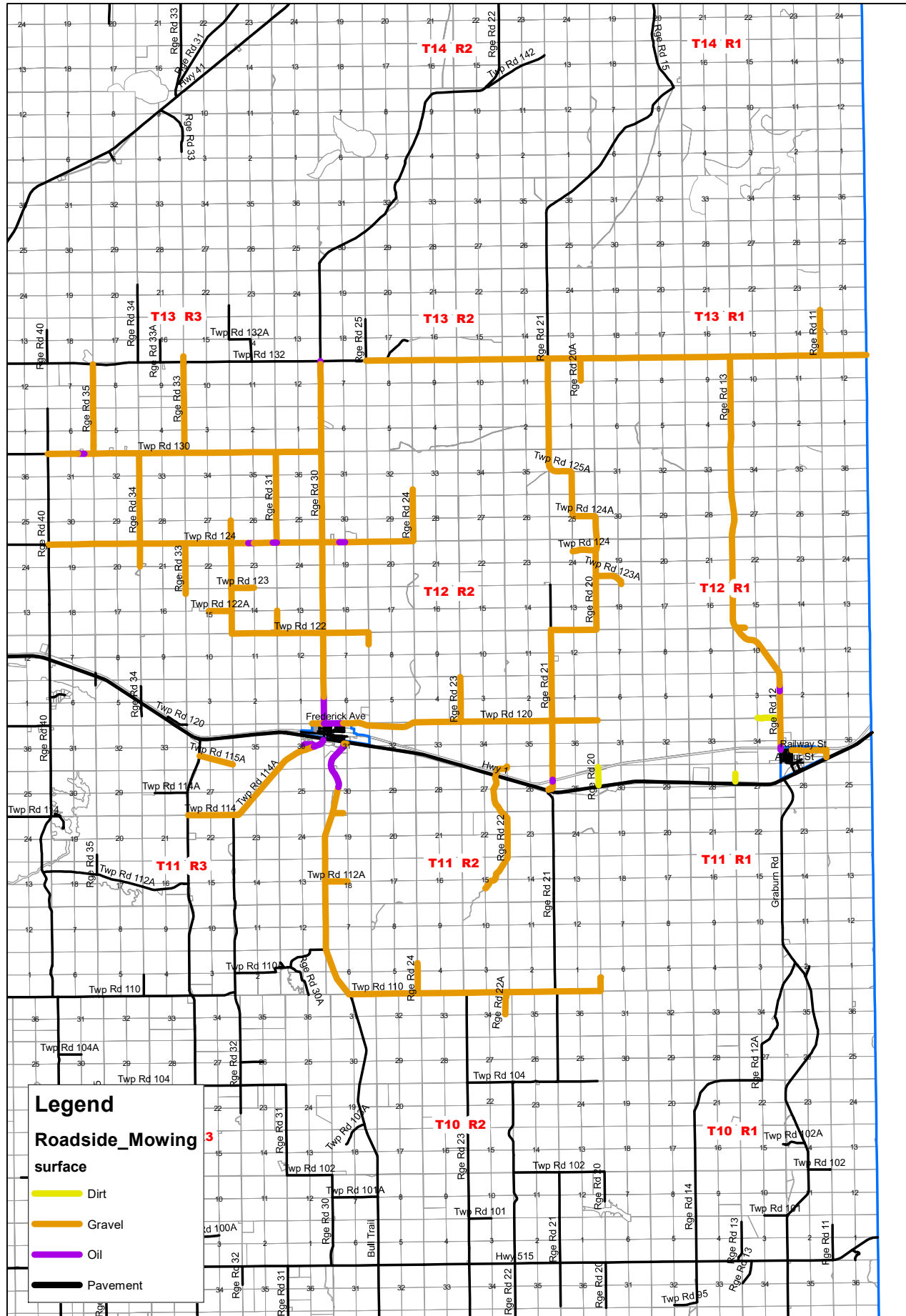


January 24, 2023



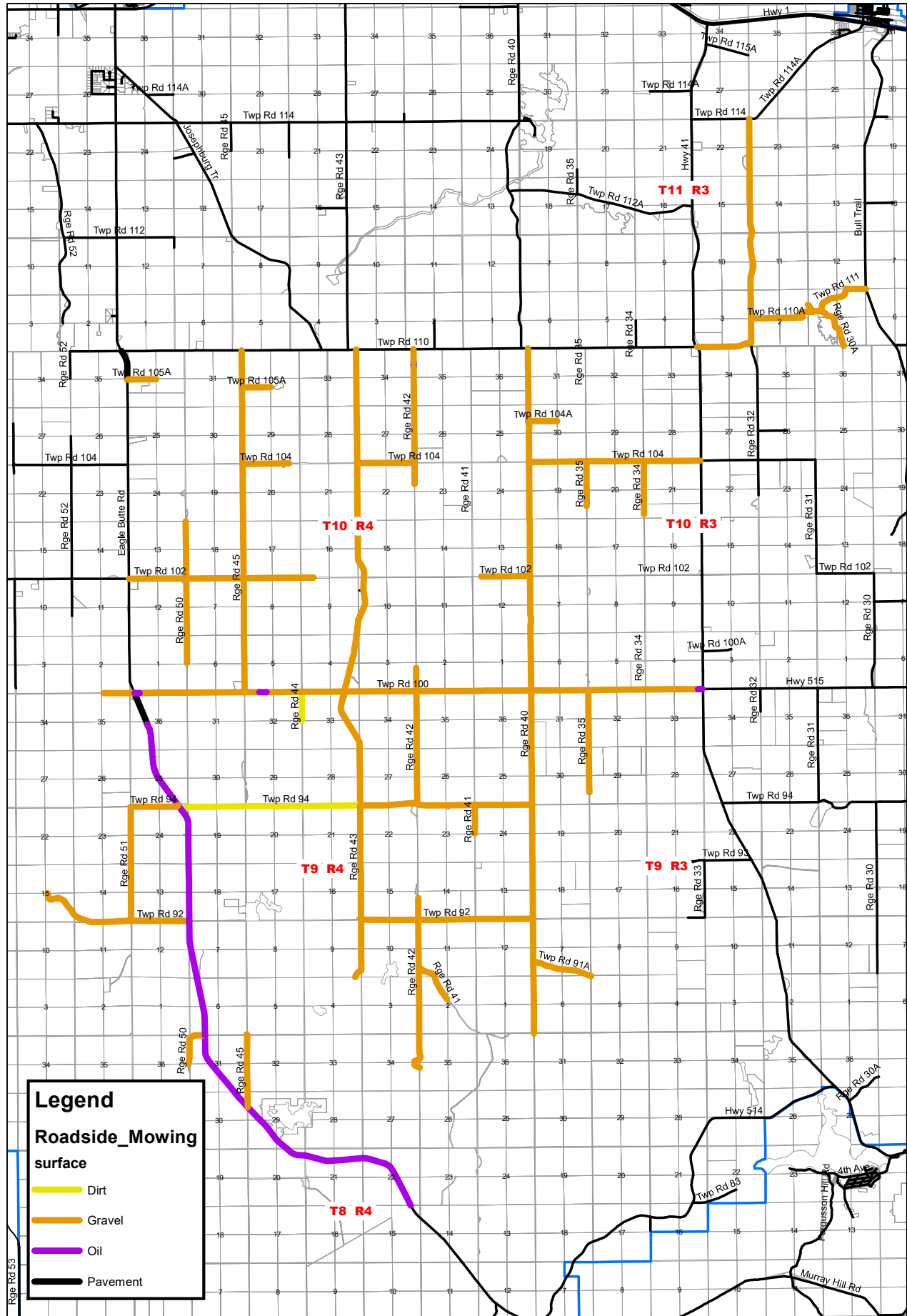


January 24, 2023





Roadside Mowing Area 13 - Tothill January 24, 2023





Roadside Mowing Area 14 - Dunmore

January 24, 2023

