



Cypress County

REQUEST FOR QUOTATION

**ROADSIDE MOWING – 2023, 2024, 2025
Contract 2**

CONTENTS

INSTRUCTIONS TO BIDDERS	3
1 Scope of Quotation	3
2 Submission of Proposals.....	3
3 Acceptance and Withdrawals of Quotations	3
4 Guarantee.....	4
5 The Freedom of Information and Protection of Privacy Act	4
6 Proposal Evaluation Criteria	4
7 Law and Forum of Quotation	5
SCOPE OF WORK	6
Roadside Mowing	6
PROPOSED EQUIPMENT	9
QUOTATION FORM	10
APPENDICES TO QUOTATION FORM.....	11
DECLARATIONS.....	12
SIGNATURES	12
MEMORANDUM OF AGREEMENT	13
PRIME CONTRACTOR.....	14
SCHEDULE A - MOWING CONTRACT 2 – MAP.....	15

Proposals must be clearly marked as to the content and received at the office of Public Works Department, Cypress County, no later than **2:00 p.m. on April 12, 2023.**

Inquiries:

Public Works Department
Phone: (403) 526-2888
Fax: (403) 526-8958
Email: publicworks@cypress.ab.ca

1 SCOPE OF QUOTATION

- 1.1 The purpose of this quotation is to select a Contractor for the Maintenance of Cypress County's Roadside Mowing program.
- 1.2 The bidder shall provide a per kilometre of road price for the roadside mowing of both road shoulders.
- 1.3 The successful bidder must examine the site of the work before submitting a bid and satisfy themselves as to the nature and location of the work, local conditions, soil structures and topography at the site of the work, the nature and quality of materials to be used, the equipment and facilities needed primarily to and during the performance of the work, and all other matters which can in any way effect the work under this contract. The Bidder is fully responsible for obtaining all information required for the preparation of the RFQ and for the execution of the work. The Bidder is not entitled to rely on any data or information included in the RFQ as to site conditions.
- 1.4 The successful bidder is required to supply all necessary tools, equipment, transportation, fuel, etc., necessary to fully perform the mowing maintenance. A list of equipment to be used for the mowing maintenance is to be provided with the quotation showing the make, model, and age of equipment on the attached "Proposed Equipment" form.

2 SUBMISSION OF PROPOSALS

- 2.1 Quotations will be accepted by the Public Works Department until **2:00 p.m. on April 12, 2023**. Quotations will be addressed as follows and be clearly marked "Roadside Mowing Contract 2":

**Cypress County
816 - 2nd Avenue
Dunmore, AB T1B 0K3
Attention: Public Works Department**

- 2.2 One (1) copy of the Quotation must be submitted.
- 2.3 It is the Bidder's sole responsibility to ensure that the quotations are received at the correct place and time. Any bid received after the stated closing time for receipt of bids will be disqualified.
- 2.4 Any bidder requesting an extension in the closing date of the quotation must notify the Public Works Department, Cypress County, of the request 48 hours in advance of the closing date shown. An extension may be granted only by the Director of Public Works.
- 2.5 All inquiries are to be directed to Public Works Department, Cypress County, phone (403) 526-2888 or emailed to publicworks@cypress.ab.ca.

3 ACCEPTANCE AND WITHDRAWALS OF QUOTATIONS

- 3.1 Quotations must be signed by the person/persons submitting the quotation.

- 3.2 Quotations may be withdrawn at any time prior to the closing time by a request in writing to the Public Works Department.
- 3.3 Quotations shall not be withdrawn after the closing time. Negligence or mistakes on the part of the Bidder in preparing the quotation confers no right for withdrawal of the bid after closing time.
- 3.4 Modifications in bids will only be considered when submitted in writing in a sealed envelope clearly marked with the quotation name, and providing such changes are received at the office of the Public Works Department, prior to the scheduled closing time for receipt of bids.
- 3.5 Cypress County reserves the right, at its sole option, to reject any and all Quotations, or any or all portions of a Quotation.
- 3.6 The lowest bid or any other quotation will not necessarily be accepted.
- 3.7 Cypress County reserves the right, in its sole discretion, to waive any irregularities in a quotation.

4 GUARANTEE

- 4.1 Prices are to be valid for a period of 30 days after the Quotation closing time to allow for evaluation of bids and award of the contract.
- 4.2 Prices should include mileage and remote locations should be scheduled together to maximize mileage efficiency.

5 THE FREEDOM OF INFORMATION AND PROTECTION OF PRIVACY ACT

All documents submitted to the County will be subject to the protection and disclosure provisions of Alberta's Freedom of Information and Protection of Privacy Act ("FOIP"). FOIP allows persons a right of access to records in the County's custody or control. It also prohibits the County from disclosing the bidder's personal or business information where disclosure would be harmful to the bidder's business interests or would be an unreasonable invasion of personal privacy as defined in sections 16 and 17 of FOIP. Bidders are encouraged to identify what portions of their submissions are confidential and what harm could reasonably be expected from its disclosure. However, the County cannot assure bidders that any portion of the bidder's documents can be kept confidential under FOIP.

6 PROPOSAL EVALUATION CRITERIA

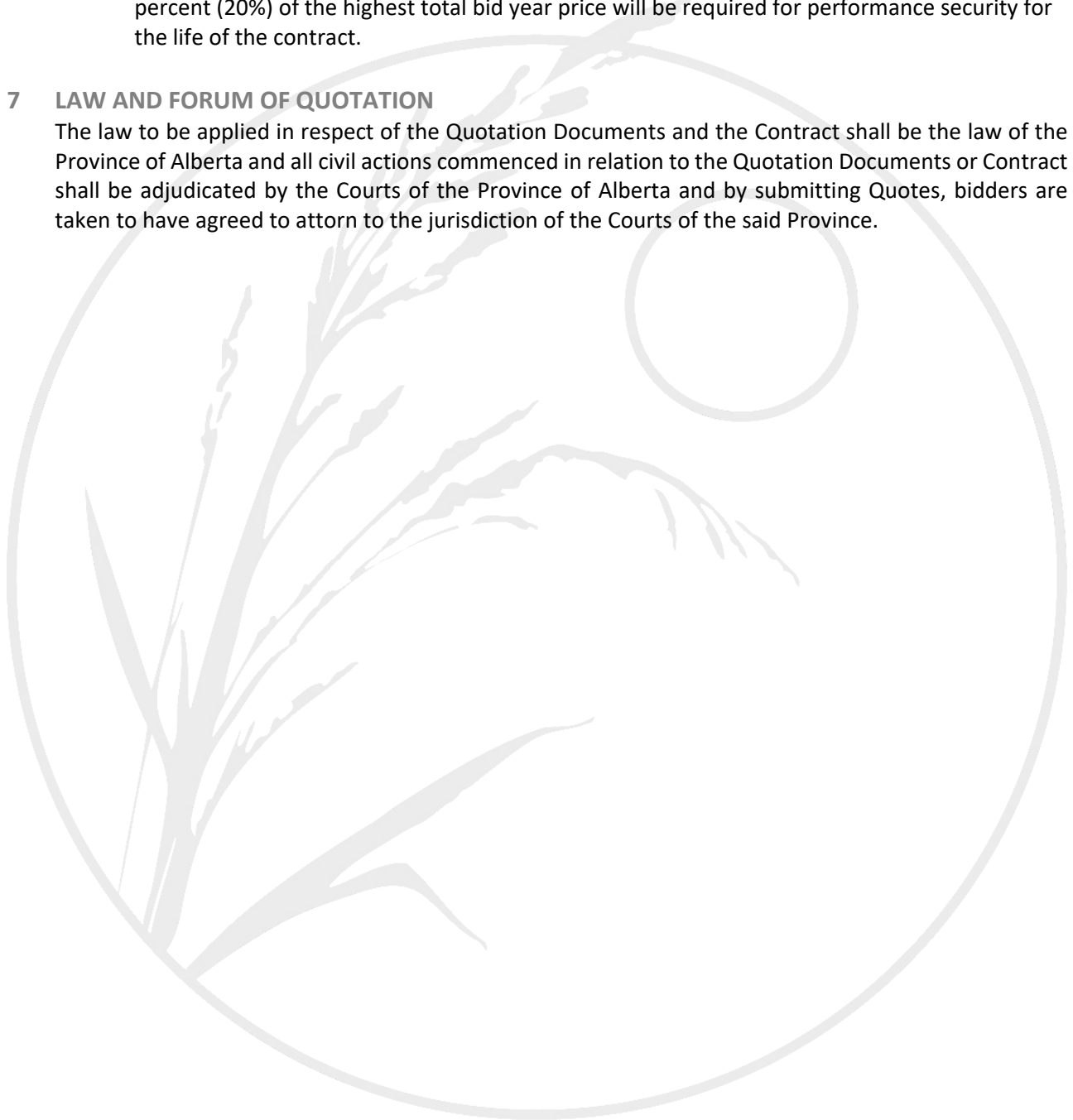
- 6.1 Each proposal will be evaluated on the basis of the criteria listed below and the County will have the sole and unfettered discretion to award up to the maximum number of points for each criterion as listed below. By submitting a proposal, the bidder acknowledges and agrees that the County has, and it is hereby entitled to exercise, the sole and unfettered discretion to award the points for the evaluation of the noted criteria.
- 6.2 By submitting its proposal, each bidder acknowledges and agrees that it waives any right to contest in any legal proceedings, the decision of the County to award points in respect of the criteria noted below. The criteria and the maximum number of points for each criterion are as follows:

1. Price	60 points
2. Familiarity with mowing maintenance of Cypress County	40 points
Total Points	100 Points

- 6.3 For the successful bidder, a performance bond or certified cheque in the amount of twenty percent (20%) of the highest total bid year price will be required for performance security for the life of the contract.

7 LAW AND FORUM OF QUOTATION

The law to be applied in respect of the Quotation Documents and the Contract shall be the law of the Province of Alberta and all civil actions commenced in relation to the Quotation Documents or Contract shall be adjudicated by the Courts of the Province of Alberta and by submitting Quotes, bidders are taken to have agreed to attorn to the jurisdiction of the Courts of the said Province.

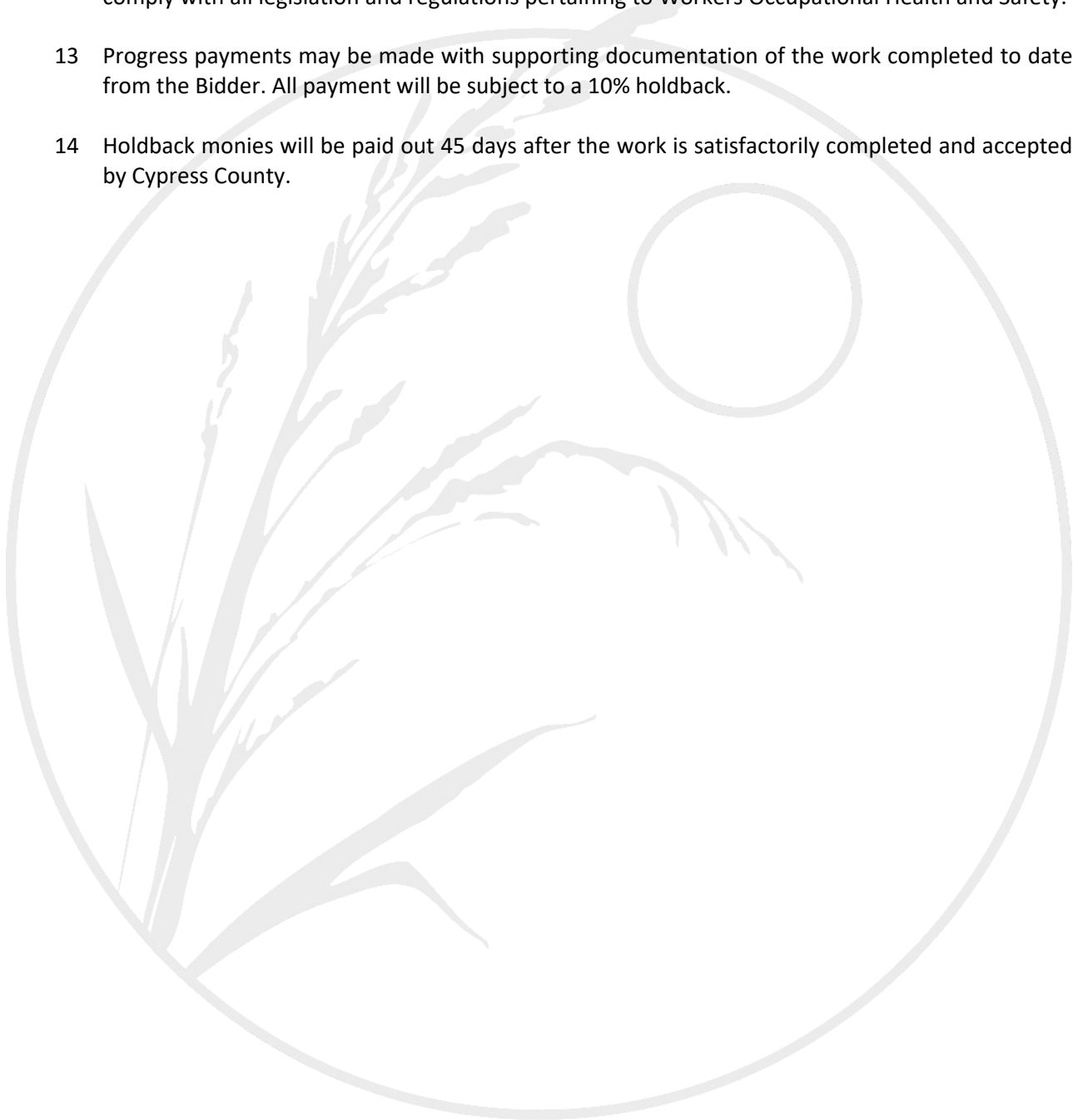


ROADSIDE MOWING

- 1 The Agreement period will be for the summers of 2023, 2024, 2025 with an option to renew at the end of summer 2025 subject to mutual consent.
- 2 The successful bidder must be capable of fulfilling the role of “Prime Contractor”.
- 3 The scope of work required is as described in the items listed below:
 - 3.1 The successful bidder is to ensure two cuttings. The cuts to commence at the beginning of June and the middle of August, within one (1) week of being instructed to do so by Cypress County. However, no work shall commence without the approval or direction of the Public Works Director or his representative.
 - 3.2 Each cutting is based on cost per kilometre of road (both sides) per round of cutting.
 - 3.3 The Contractor is responsible for providing fire protection at all times. A minimum of 760 litres (200 gallons) of water will consistently be readily available while work is being performed. Contractor and staff will be required to attend Grassland Wild Fire Safety training, which will Cypress County will provide.
 - 3.4 Kilometers involved in carrying out the work as indicated in Schedule A.
 - 3.5 Payment for work carried out in a Unit Price basis will be made based on per kilometer quantities as determined by Cypress County at the Unit Price set forth by the Bidder in Schedule A.
 - 3.6 No claim will be made because of any loss of anticipated profits, for delays in the completion of work, or any portion of the work, or for any other matter of thing arising from or related, directly or indirectly, to any variation between estimated quantities set forth in this RFQ and the actual quantities as determined by Cypress County.
 - 3.7 If the work is suspended due to dry windy conditions or a Fire Ban is implemented, the Bidder will be compensated for only the actual amount of completed kilometers.
- 4 The bidder is required to provide certified true copies of proof, at their expense, in the submission package that they:
 - 4.1 Possess a health and safety policy and program that meets minimum standards set out in provincial Occupational Health and Safety legislation (preference may be given to those in possession of COR).
 - 4.2 Maintain in good standing a Worker’s Compensation Account.
 - 4.3 Maintain Automobile Liability Insurance in an amount not less than \$2,000,000 on all vehicles owned, operated, or licensed in the name of the Operator.

- 4.4 Maintain General Liability Insurance in an amount not less than \$5,000,000 inclusive per occurrence insuring against bodily injury, personal injury and property damage including loss of use thereof. Such insurance shall extend to include a blanket written contractual liability, products, and completed operations liability, and employees as additional insureds.
- 5 Prior to signing an Agreement for mowing, the successful bidder will be required to meet with the County or their representative(s) to discuss the bidder's previous experience and qualifications to perform all phases of the required work. Inability to provide any portion of the required work may result in the rejection of the quotation.
- 6 The successful bidder shall indemnify and hold harmless the County, their employees, and agents, from any and all claims, demands, actions and costs whatsoever that may arise, directly or indirectly, out of any act or omission of the successful bidder, his employees or agents, in the performance by the successful bidder of this Agreement.
- 6.1 Such indemnification shall survive termination of this Agreement.
- 6.2 Cypress County shall not be liable nor responsible for any bodily or personal injury or property damage of any nature whatsoever that may be suffered or sustained by the successful bidder, his employees, or agents in the performance of this Agreement.
- 7 The insurance required herein shall be with an insurer licensed to do business in Alberta and shall be maintained in full force and effect for the duration of the Agreement and any extension thereof.
- 8 No work shall be performed until the Agreement has been executed by both parties thereto, a Worker's Compensation Account in good standing, and Certificate of Liability Insurance has been accepted and filed by Cypress County.
- 9 The successful bidder shall be responsible for providing insurance against loss of, or damage to their equipment. Cypress County, in the absence of its negligence, is not responsible for any loss of or damage to equipment.
- 10 The agreement may be terminated by Cypress County at any time, with or without cause, by giving thirty (30) days written notice to the Contractor:
- 10.1 Cypress County or their representative shall have the right to terminate the Agreement without penalty.
- 10.2 Upon the termination of the Agreement the successful bidder shall not perform any further work in connection with the Agreement except so far as is necessary to advise Cypress County or their representative of work completed to the date of termination.
- 10.3 Notwithstanding any termination of the Agreement, in such cases all rights and obligations pursuant to the Agreement of both the successful bidder and Cypress County or their representatives that have accrued to the date of termination shall remain in full force and effect.

- 11 The successful bidder will not cede or assign any of his duties, obligations or benefits under the Agreement without the prior written approval of Cypress County. Such approval however shall in no way relieve the successful bidder of any responsibilities under the Agreement.
- 12 The successful bidder, as a condition of this Agreement, will be considered as an Independent Contractor. The Contractor will be required to maintain Worker's Compensation Insurance and comply with all legislation and regulations pertaining to Workers Occupational Health and Safety.
- 13 Progress payments may be made with supporting documentation of the work completed to date from the Bidder. All payment will be subject to a 10% holdback.
- 14 Holdback monies will be paid out 45 days after the work is satisfactorily completed and accepted by Cypress County.



[illegible]

CONTRACT 2 – ROADSIDE MOWING (2023, 2024, 2025)

Please note: 1 Km of Road = 2 Km of Road Shoulder

Total 939.4 Km

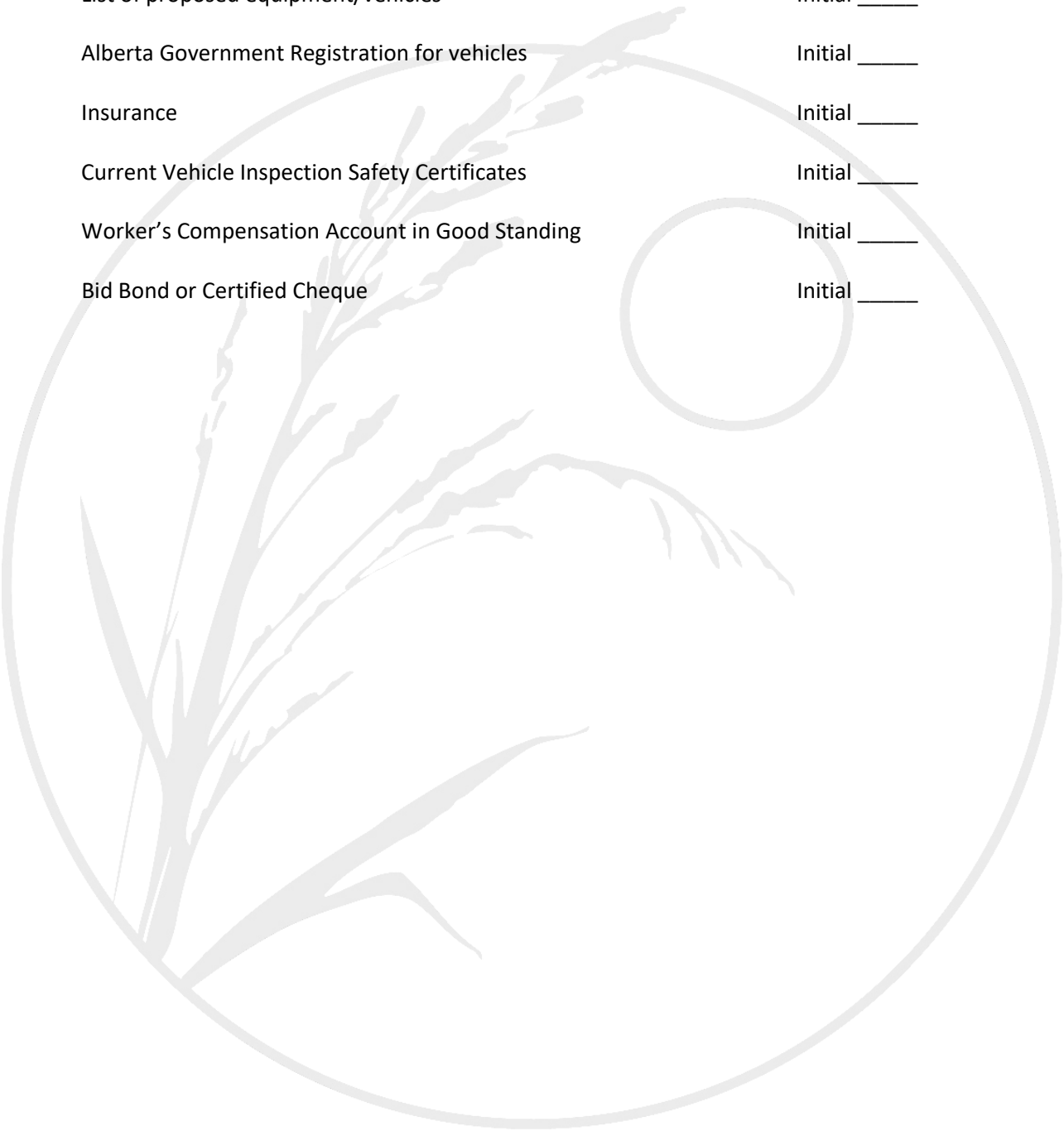
Bid Item	Year	Description	Quantity	Unit Price Per Km	Total Bid
1.1	2023	Contract 2	939.4 Km	\$	\$
1.2	2024	Contract 2	939.4 Km	\$	\$
1.3	2025	Contract 2	939.4 Km	\$	\$

Please be advised that the bid price on each task may be considered individually and Cypress County reserves the right to decide which services will be contracted out.

APPENDICES TO QUOTATION FORM

The information required by the Instructions to Bidders is to be provided and attached as it forms an integral part of this Quotation:

- List of proposed equipment/vehicles Initial _____
- Alberta Government Registration for vehicles Initial _____
- Insurance Initial _____
- Current Vehicle Inspection Safety Certificates Initial _____
- Worker’s Compensation Account in Good Standing Initial _____
- Bid Bond or Certified Cheque Initial _____



DECLARATIONS

We hereby acknowledge and declare that:

- (a) We agree to perform the Work in compliance with the required schedule stated in the Contract.
- (b) No person, firm, or corporation other than the undersigned has any interest in the proposed Contract for which this quotation is made.
- (c) We hereby acknowledge and confirm that the County has the right to accept any quotations or to reject any or all quotations in accordance with the Instructions.

SIGNATURES

Signed, sealed, and submitted for and on behalf of:

Company:

(Name)

(Street Address or Postal Box Number)

(City, Province & Postal Code)

(Telephone)

Signature:

Name & Title:

(Please Print or Type)

Witness:

Dated at _____ this _____ day of _____, 20 _____

MEMORANDUM OF AGREEMENT

Made this ____ Day of _____ 20__.

BETWEEN:

CYPRESS COUNTY

(Hereinafter referred to as the "County")

AND:

(Hereinafter referred to as the "Contractor")

ROADSIDE MOWING – 2023, 2024, 2025

WHEREAS the County requires maintenance services performed in the above.

AND WHEREAS the Contractor has submitted a quotation to perform the required maintenance services.

NOW THEREFORE the County and the Contractor agree to the considerations, mutual terms, covenants, and conditions as set forth in the attached "Request for Quotation" document submitted by the Contractor to the County.

IN WITNESS WHEREOF the parties hereto have hereunder set their respective hands the day and year written.

Contractor: _____
(Signature)

Witness: _____
(Signature)

Cypress County: _____
(Signature)

Witness: _____
(Signature)

CAO: _____
(Signature)

Witness: _____
(Signature)

PRIME CONTRACTOR

Cypress County hereby designates:

(Company)

to be the prime contractor. The prime contractor will be responsible to ensure compliance with the Occupational Health & Safety Regulations & Codes on the agreed upon worksite, while contracted by Cypress County. Failure to perform the duties associated with Prime Contractor status may result in the immediate termination of the agreement.

Printed Name of Contractor

Date

Contractor Signature

Cypress County Representative Signature

CAO

SCHEDULE A - MOWING CONTRACT 2 – MAP

MOWING ROADSIDE -KILOMETRES AND COSTS

Mowing Contract 2 Roads	Distance		Area			Total \$
Schuler Area 5						
Rge Rd 23 between Twp Rd 174 and Hwy 528	22.6	Km	5		/Km	
Rge Rd 15 between Twp Rd 174 & Twp Rd 172	3.2	Km	5		/Km	
Twp Rd 175 between Rge Rd 20 and Hwy 41	3.2	Km	5		/Km	
Rge Rd 12 between Twp Rd 174 & Twp Rd 160	16.0	Km	5		/Km	
Rge Rd 13 between Hwy 537 & Twp Rd 170	3.2	Km	5		/Km	
Twp Rd 170 between Hwy 41 & Rge Rd 11	4.8	Km	5		/Km	
Twp Rd 170 west of Rge Rd 23	2.4	Km	5		/Km	
Rge Rd 24 between Twp Rd 170 & Twp Rd 161	6.8	Km	5		/Km	
Twp Rd 164 between Rge Rd 30 and Hwy 41	8.0	Km	5		/Km	
Rge Rd 22 north of Twp Rd 164	0.8	Km	5		/Km	
Twp Rd 163A between Rge Rd 30 & Rge Rd 24	3.2	Km	5		/Km	
Rge Rd 30 north of Twp Rd 162	4.8	Km	5		/Km	
Twp Rd 165 west of Hwy 41	0.8	Km	5		/Km	
Twp Rd 164 between Hwy 41 and Sask Border	8.2	Km	5		/Km	
Rge Rd 14 between Hwy 41 and Twp Rd 162	4.6	Km	5		/Km	
Rge Rd 13 between Twp Rd 164 & Twp Rd 154	9.6	Km	5		/Km	
Rge Rd 11 between Twp Rd 164 & Twp Rd 154	6.4	Km	5		/Km	
Twp Rd 162 between Hamlet of Schuler and Sask Border	5.6	Km	5		/Km	
Rge Rd 25 between Twp Rd 162 and Hwy 41	7.6	Km	5		/Km	
Twp Rd 161 between Rge Rd 25 & Twp Rd 162	2.4	Km	5		/Km	
Rge Rd 20 between Twp Rd 162 and Hwy 528	9.6	Km	5		/Km	
Twp Rd 160A west of Rge Rd 13	0.8	Km	5		/Km	
Twp Rd 160 between Rge Rd 31 and Sask Border	20.8	Km	5		/Km	
Twp Rd 154 west of Rge Rd 25	1.4	Km	5		/Km	
Twp Rd 154 between Hwy 41 and Rge Rd 23	1.6	Km	5		/Km	
Rge Rd 21 between Twp Rd 160 and Hwy 528	6.4	Km	5		/Km	
Twp Rd 154 between Rge Rd 13 and Rge Rd 12	1.6	Km	5		/Km	
Rge Rd 12 between Twp Rd 154 and Hwy 528	3.2	Km	5		/Km	
Rge Rd 15 north of Hwy 528	0.6	Km	5		/Km	
Twp Rd 162 west of Hwy 41	8	Km	5		/Km	
Total Km – Schuler Area 5	178.2	Km			/Km	
Hilda Area 6						
Twp Rd 214 between Rge Rd 11 and Sask Border	1.6	Km	6		/Km	
Rge Rd 11 between Twp Rd 190 & Twp Rd 214	25.6	Km	6		/Km	
Rge Rd 12 between Hwy 545 and Twp Rd 204	6.4	Km	6		/Km	
Rge Rd 12 north of Twp Rd 204	0.6	Km	6		/Km	
Rge Rd 12 south of Hwy 545	0.8	Km	6		/Km	
Twp Rd 202 west of Hwy 41	1.0	Km	6		/Km	

Mowing Contract 2 Roads	Distance		Area			Total \$
Twp Rd 202 between Hwy 41 and Rge Rd 11	4.8	Km	6		/Km	
Twp 190 between Rge Rd 20 and Rge Rd 11	7.6	Km	6		/Km	
Twp Rd 194 between Rge 11 to Sask Border	1.6	Km	6		/Km	
Rge Rd 20 north of Twp Rd 182	9.6	Km	6		/Km	
Rge Rd 15 between Twp Rd 190 and Twp Rd 184	3.2	Km	6		/Km	
Rge Rd 13 south of Twp Rd 190	0.6	Km	6		/Km	
Rge Rd 12 between Twp Rd 190 & Twp Rd 174	12.8	Km	6		/Km	
Twp Rd 184 west of Rge Rd 32	4.8	Km	6		/Km	
Rge Rd 32 north of Twp Rd 184	2.0	Km	6		/Km	
Twp Rd 184 east of Rge Rd 32	1.6	Km	6		/Km	
Twp Rd 184 between Rge Rd 23 & Rge Rd 31	6.4	Km	6		/Km	
Twp Rd 184 between Rge Rd 23 and Hwy 41	8.0	Km	6		/Km	
Rge Rd 23 north of Twp Rd 184	3.2	Km	6		/Km	
Rge Rd 31 between Twp Rd 184 & Twp Rd 182	3.2	Km	6		/Km	
Rge Rd 23 between Twp Rd 184 & Twp Rd 174	9.6	Km	6		/Km	
Rge Rd 22 between Twp Rd 184 & Twp Rd 182	3.2	Km	6		/Km	
Rge Rd 21 between Twp Rd 184 & Twp Rd 180	7.2	Km	6		/Km	
Twp Rd 182 between Rge Rd 31 and Sask Border	20.8	Km	6		/Km	
Rge Rd 30 south of Twp Rd 182	0.4	Km	6		/Km	
Rge Rd 11 north of Twp Rd 182	1.0	Km	6		/Km	
Rge Rd 11 between Twp Rd 182 and Hwy 537	9.6	Km	6		/Km	
Twp Rd 180 between Railway Ave and Sask Border	1.8	Km	6		/Km	
Twp Rd 174 between Rge Rd 11 and Sask Border	1.6	Km	6		/Km	
Rge Rd 22 north of Twp Rd 180	0.8	Km	6		/Km	
Twp Rd 180 between Rge Rd 24 and Hamlet of Hilda	14.4	Km	6		/Km	
Twp Rd 180 west of Rge Rd 24	2.4	Km	6		/Km	
Rge Rd 32 between Twp Rd 180 & Twp Rd 174	3.2	Km	6		/Km	
Rge Rd 24 between Twp Rd 180 & Twp Rd 174	3.2	Km	6		/Km	
Rge Rd 20 between Twp Rd 180 & Twp Rd 174	3.2	Km	6		/Km	
Twp Rd 174 between Rge Rd 32 and Rge Rd 12	19.2	Km	6		/Km	
Total Km – Hilda Area 6	207.0	Km			/Km	
Bowmanton – Area 7						
Rge Rd 40A north of Twp Rd 162	1.6	Km	7		/Km	
Rge Rd 41 between Twp Rd 160 & Twp Rd 162	4.0	Km	7		/Km	
Twp Rd 161 west of Rge Rd 44	3.4	Km	7		/Km	
Rge Rd 33 between Twp Rd 160 & Twp Rd 162	3.2	Km	7		/Km	
Rge Rd 44 between Twp Rd 160 & Twp Rd 161	1.6	Km	7		/Km	
Twp Rd 160 between Rge Rd 44 and Rge Rd 31	14.4	Km	7		/Km	
Rge Rd 43 between Twp Rd 160 & Twp Rd 144	12.8	Km	7		/Km	


Mowing Contract 2 Roads	Distance		Area			Total \$
Rge Rd 32 south of Twp Rd 160	2.4	Km	7		/Km	
Rge Rd 31 between Twp Rd 160 & Twp Rd 150	9.6	Km	7		/Km	
Twp Rd 154 east of Rge Rd 43	1.2	Km	7		/Km	
Twp Rd 152 east of Rge Rd 43	3.2	Km	7		/Km	
Twp Rd 151 east of Rge Rd 43	1.0	Km	7		/Km	
Twp Rd 152 between Rge Rd 31 and Hwy 41	1.6	Km	7		/Km	
Rge Rd 24 south of Hwy 528	6.0	Km	7		/Km	
Rge Rd 22 between Hwy 528 and Twp Rd 142	9.7	Km	7		/Km	
Rge Rd 21 south of Hwy 528	0.8	Km	7		/Km	
Rge Rd 20 between Hwy 528 and Twp Rd 150	3.2	Km	7		/Km	
Rge Rd 15 south of Hwy 528	0.4	Km	7		/Km	
Rge Rd 12 south of Hwy 528	2.4	Km	7		/Km	
Twp Rd 150 between Rge Rd 43 and Hwy 41	14.4	Km	7		/Km	
Twp Rd 150 between Hwy 41 and Rge Rd 15	11.2	Km	7		/Km	
Rge Rd 33 north of Twp Rd 150	1.8	Km	7		/Km	
Rge Rd 33 Between Twp Rd 150 and Hwy 41	6.5	Km	7		/Km	
Rge Rd 32 south of Twp Rd 150	0.4	Km	7		/Km	
Rge Rd 25 between Twp Rd 150 & Twp Rd 144	3.2	Km	7		/Km	
Rge Rd 15 between Twp Rd 150 and Rge Rd 21	6.9	Km	7		/Km	
Rge Rd 21 between Rge Rd 15 and Twp Rd 132	11.0	Km	7		/Km	
Twp Rd 144 west of Rge Rd 43	1.6	Km	7		/Km	
Twp Rd 144 between Rge Rd 33 & Rge Rd 34A	2.5	Km	7		/Km	
Twp Rd 144 east of Rge Rd 33	1.2	Km	7		/Km	
Rge Rd 34A south of Twp Rd 144	0.8	Km	7		/Km	
Twp Rd 144 between Hwy 41 and Rge Rd 25	2.4	Km	7		/Km	
Twp Rd 142 east of Rge Rd 22	1.6	Km	7		/Km	
Rge Rd 30 between Twp Rd 132 and Rge Rd 22	12.8	Km	7		/Km	
Rge Rd 33 east of Hwy 41	1.8	Km	7		/Km	
Rge Rd 34A east of Hwy 41	0.4	Km	7		/Km	
Rge Rd 40 north of Twp Rd 132	1.2	Km	7		/Km	
Rge Rd 34 north of Twp Rd 132	2.8	Km	7		/Km	
Rge Rd 33A north of Twp Rd 132	0.8	Km	7		/Km	
Rge Rd 31A between Twp Rd 132 & Twp Rd 132A	0.8	Km	7		/Km	
Twp Rd 132A between Rge Rd 32 & Rge Rd 31A	0.8	Km	7		/Km	
Rge Rd 32 north of Twp Rd 132A	1.4	Km	7		/Km	
Rge Rd 25 north of Twp Rd 132	1.6	Km	7		/Km	
Rge Rd 24A north of Twp Rd 132	1.2	Km	7		/Km	
Total Km – Bowmanton Area 7	173.6	Km			/Km	
Seven Persons – Area 11						
Twp Rd 130 west of Rge Rd 72	0.8	Km	11		/Km	
Twp Rd 130 between Rge Rd 72 and Rge Rd 71	1.6	Km	11		/Km	
Twp Rd 130 east of Rge Rd 71	0.6	Km	11		/Km	

Mowing Contract 2 Roads	Distance		Area			Total \$
Rge Rd 72 between Twp Rd 130 & Twp Rd 122	6.4	Km	11		/Km	
12331 Rge Rd 72 east of Rge Rd 72	0.8	Km	11		/Km	
12323 Rge Rd 72 east of Rge Rd 72	0.6	Km	11		/Km	
12320 Rge Rd 72 west of Rge Rd 72	1.0	Km	11		/Km	
7215 Hwy 523 south of Hwy 523	0.1	Km	11		/Km	
Rge Rd 71 north of Twp Rd 130	1.8	Km	11		/Km	
Rge Rd 71 between Twp Rd 130 & Twp Rd 122	6.4	Km	11		/Km	
Rge Rd 71 between Twp Rd 120 and Hwy 3	3.2	Km	11		/Km	
Rge Rd 71 south of Hwy 3	2.4	Km	11		/Km	
Rge Rd 70 north of Twp Rd 130	2.8	Km	11		/Km	
Rge Rd 70 between Twp Rd 130 & Twp Rd 114	12.8	Km	11		/Km	
13029 Rge Rd 70 east of Rge Rd 70	0.6	Km	11		/Km	
Twp Rd 130 between Rge Rd 70 and Rge Rd 65	1.6	Km	11		/Km	
12520 Rge Rd 70 west of Rge Rd 70	0.6	Km	11		/Km	
Rge Rd 65 between Twp Rd 130 and Hwy 3	10.4	Km	11		/Km	
Rge Rd 74 south of Twp Rd 124	1.6	Km	11		/Km	
12221 Hwy 523 east of Hwy 523	0.6	Km	11		/Km	
Twp Rd 123A west of Rge Rd 74	1.2	Km	11		/Km	
Twp Rd 124 between Hwy 524 and Rge Rd 74	2.0	Km	11		/Km	
Rge Rd 73 north of Twp Rd 124	0.4	Km	11		/Km	
12410 Rge Rd 73 west of Rge Rd 73	0.6	Km	11		/Km	
7526 Hwy 523 north of Hwy 523	0.4	Km	11		/Km	
Twp Rd 122 west of Hwy 523 to the spillway	0.5	Km	11		/Km	
Twp Rd 122 between Rge Rd 73 and Rge Rd 64	8.0	Km	11		/Km	
Rge Rd 75 south of Hwy 523	1.6	Km	11		/Km	
Rge Rd 74 south of Hwy 523	2.4	Km	11		/Km	
12107 Rge Rd 74 east of Rge Rd 74	1.2	Km	11		/Km	
12029 Rge Rd 74 east of Rge Rd 74	0.6	Km	11		/Km	
Rge Rd 73 between Twp Rd 122 and Hwy 3	11.3	Km	11		/Km	
Twp Rd 120 east of Rge Rd 74	0.8	Km	11		/Km	
Twp Rd 120 between Rge Rd 74 and Hwy 3	8.0	Km	11		/Km	
Rge Rd 74 south of Twp Rd 120	0.8	Km	11		/Km	
Twp Rd 115 west of Rge Rd 71	0.8	Km	11		/Km	
6521 Hwy 3 south east of Hwy 3	0.2	Km	11		/Km	
Rge Rd 75 north of Twp Rd 114	2.0	Km	11		/Km	
Rge Rd 74 north of Twp Rd 114	1.0	Km	11		/Km	
Rge Rd 72 north of Twp Rd 114	1.6	Km	11		/Km	
Twp Rd 114 between County Boundary and Hwy 3	11.2	Km	11		/Km	
Twp Rd 114 east of Hwy 3	2.4	Km	11		/Km	
Rge Rd 80 between Twp Rd 114 and Hwy 3	6.4	Km	11		/Km	
Rge Rd 75 between Twp Rd 114 and Hwy 3	6.4	Km	11		/Km	
Rge Rd 72 north of Hwy 3	1.0	Km	11		/Km	
Twp Rd 112 between Rge Rd 81 and Hwy 3	7.6	Km	11		/Km	
Rge 81 north of Twp Rd 112	0.8	Km	11		/Km	
Rge Rd 81 between Twp Rd 112 and Hwy 3	3.2	Km	11		/Km	
Rge Rd 74 north of Twp Rd 112	0.8	Km	11		/Km	

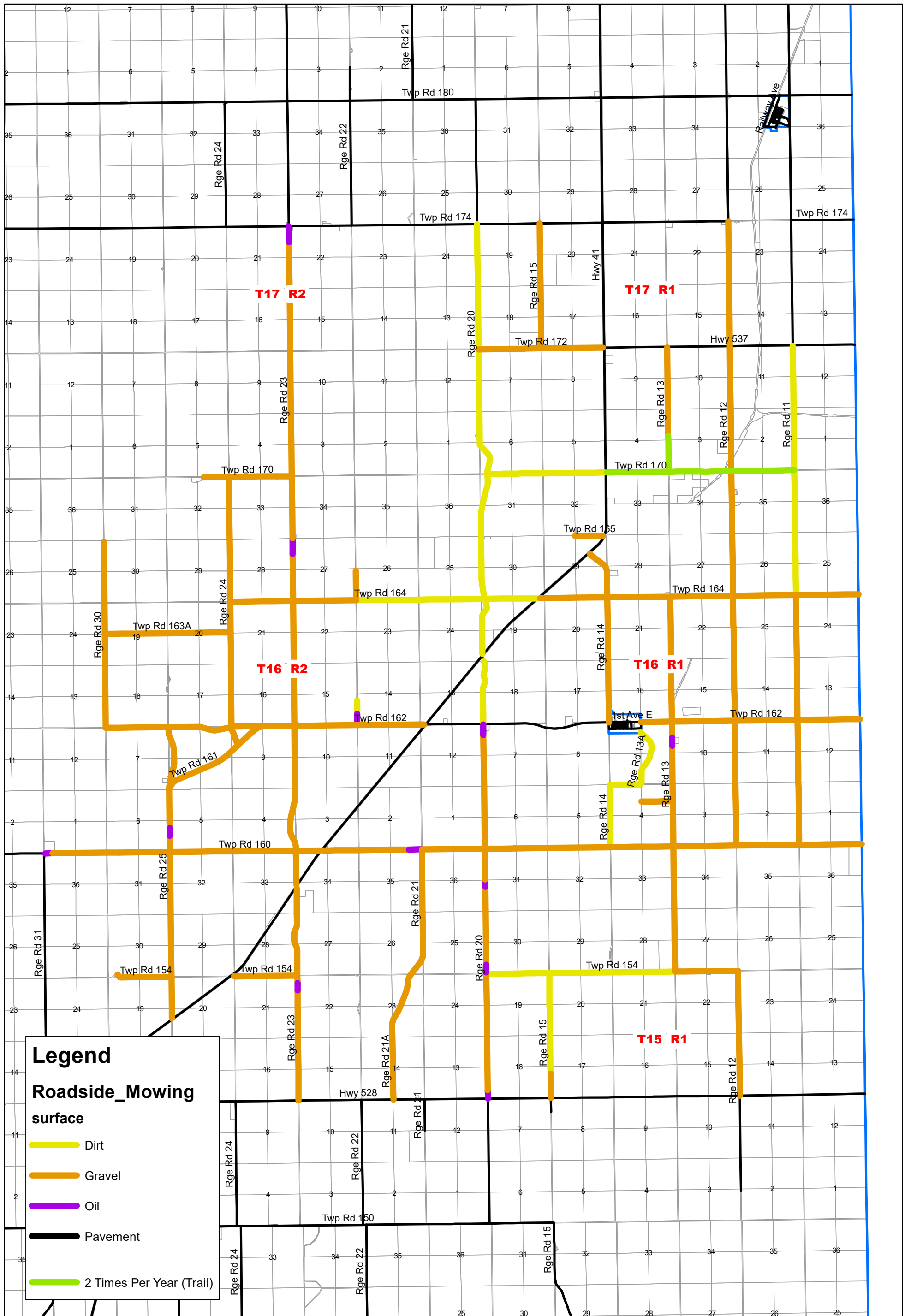
Mowing Contract 2 Roads	Distance		Area			Total \$
Rge Rd 74 between Twp Rd 112 and Hwy 3	2.8	Km	11		/Km	
Twp Rd 111 between Rge Rd 80 and Rge Rd 75	1.6	Km	11		/Km	
Rge Rd 81 between Hwy 3 and Twp Rd 102	6.4	Km	11		/Km	
Rge Rd 80 north of Twp Rd 104	0.8	Km	11		/Km	
Rge Rd 75 between Hwy 3 and Twp Rd 100	9.6	Km	11		/Km	
Rge Rd 74 north of Twp Rd 104	0.4	Km	11		/Km	
Rge Rd 74 south of Twp Rd 110A	0.6	Km	11		/Km	
Railway Street between Rge Rd 75 & Hwy 887	3.0	Km	11		/Km	
Twp Rd 110A east of Hwy 887	0.6	Km	11		/Km	
Twp Rd 110A west of Hwy 887	1.4	Km	11		/Km	
Twp Rd 110 west of Hwy 887	0.8	Km	11		/Km	
Twp Rd 104 between County Boundary and Hwy 887	7.2	Km	11		/Km	
Twp Rd 104 east of Hwy 887	3.2	Km	11		/Km	
Twp Rd 103 between Rge Rd 81 and Rge Rd 75	3.2	Km	11		/Km	
Rge Rd 74 between Twp Rd 104 & Twp Rd 102	3.2	Km	11		/Km	
Rge Rd 74 south of Twp Rd 102	3.0	Km	11		/Km	
Twp Rd 102 between Rge Rd 81 and County Boundary	0.8	Km	11		/Km	
Twp Rd 102 east of Rge Rd 81	1.4	Km	11		/Km	
Twp Rd 102 west of Rge Rd 75	0.6	Km	11		/Km	
Twp Rd 102 between Rge Rd 75 and Hwy 887	4.0	Km	11		/Km	
Twp Rd 102 east of Hwy 887	2.4	Km	11		/Km	
Rge Rd 73 between Twp Rd 102 and Hwy 887	0.8	Km	11		/Km	
Twp Rd 101 east of Twp Rd 102 to County Boundary	5.3	Km	11		/Km	
Twp Rd 95 between Hwy 887 & 6429 Twp Rd 95	6.1	Km	11		/Km	
Total Km – Seven Persons Area 11	211.1	Km			/Km	
Black & White – Area 12						
Rge Rd 64 between Hwy 523 and Hwy 3	5.6	Km	12		/Km	
Rge Rd 63 between Hwy 523 and Hwy 3	4.0	Km	12		/Km	
12311 Rge Rd 63 east of Rge Rd 63	0.4	Km	12		/Km	
Twp Rd 122 between Rge Rd 64 and Hwy 3	2.4	Km	12		/Km	
Hwy 3 Service Rd southwest of Twp Rd 122	0.6	Km	12		/Km	
6213 Twp Rd 122 south of Twp Rd 122	0.4	Km	12		/Km	
Rge Rd 62B south of Hwy 3 Service Rd	0.2	Km	12		/Km	
6219A Hwy 3 south of Hwy 3 Service Rd	0.2	Km	12		/Km	
6223A Hwy 3 south of Hwy 3 Service Rd	0.2	Km	12		/Km	
Twp Rd 121 A east of Hwy 3	0.8	Km	12		/Km	
12129 Rge Rd 60 east of Rge Rd 60	0.4	Km	12		/Km	
5519 South Boundary Rd south of South Boundary Rd	0.3	Km	12		/Km	
12128 Rge Rd 60 west of Rge Rd 60	0.2	Km	12		/Km	


Mowing Contract 2 Roads	Distance		Area			Total \$
Twp Rd 121 west of Rge Rd 60	0.8	Km	12		/Km	
12108 Rge Rd 55 west of Rge Rd 55	0.2	Km	12		/Km	
12032 Rge Rd 55 west of Rge Rd 55	0.4	Km	12		/Km	
Twp Rd 121 east of Rge Rd 55	0.8	Km	12		/Km	
Twp Rd 121 west of Rge Rd 55	0.4	Km	12		/Km	
6218 Twp Rd 120 north of Twp Rd 120	0.3	Km	12		/Km	
Rge Rd 64 south of Hwy 3	2.3	Km	12		/Km	
Rge Rd 63 between Twp Rd 121A & Twp Rd 112	8.8	Km	12		/Km	
12016 Rge Rd 61A west of Rge Rd 61A	0.9	Km	12		/Km	
Rge Rd 62 between 12016 Rge Rd 61A and Twp Rd 120	0.6	Km	12		/Km	
Rge Rd 62 between Twp Rd 120 & Twp Rd 114	1.8	Km	12		/Km	
Rge Rd 61A south of Twp Rd 120	1.0	Km	12		/Km	
Rge Rd 61 between Twp Rd 120 & Twp Rd 114	3.2	Km	12		/Km	
Rge Rd 60 south of Twp Rd 120	2.0	Km	12		/Km	
Rge Rd 55 between Twp Rd 120 & Twp Rd 114	3.2	Km	12		/Km	
Rge Rd 65 between Hwy 3 and Twp Rd 110	8.8	Km	12		/Km	
Twp Rd 114 west of Rge Rd 64	0.8	Km	12		/Km	
Twp 114 between Rge Rd 64 and Rge Rd 62	3.2	Km	12		/Km	
Rge Rd 62 south of Twp Rd 114	1.8	Km	12		/Km	
Rge Rd 64 north of Twp Rd 114	0.8	Km	12		/Km	
Rge Rd 64 between Twp Rd 114 & Twp Rd 110	6.4	Km	12		/Km	
Twp Rd 112 between Hwy 3 and Rge Rd 63	8.4	Km	12		/Km	
Twp Rd 112 east of Rge Rd 63	0.8	Km	12		/Km	
Rge Rd 72 between Twp Rd 112 & Twp Rd 110	3.2	Km	12		/Km	
Rge Rd 71 between Twp Rd 112 & Twp Rd 110	3.2	Km	12		/Km	
Rge Rd 70 north of Twp Rd 112	0.8	Km	12		/Km	
Rge Rd 70 south of Twp Rd 112	1.6	Km	12		/Km	
Twp Rd 110 between Hwy 887 and Robinson Coulee Rd	8.0	Km	12		/Km	
Robinson Coulee Rd between Twp Rd 110 and Black and White Trail	7.2	Km	12		/Km	
Rge Rd 63 south of Robinson Coulee Rd	1.6	Km	12		/Km	
Rge Rd 61 north of Robinson Coulee Rd	0.8	Km	12		/Km	
Twp Rd 110 east of Black and White Trail	1.8	Km	12		/Km	
Rge Rd 55 south of Twp Rd 110	1.6	Km	12		/Km	
Twp Rd 110 west of Eagle Butte Rd	1.6	Km	12		/Km	
Rge Rd 52 south of Twp Rd 110	0.8	Km	12		/Km	
Rge Rd 53 north of Twp Rd 104	1.2	Km	12		/Km	
Rge Rd 53 south of Twp Rd 104	0.3	Km	12		/Km	
Twp Rd 104 between Rge Rd 53 and Eagle Butte Rd	3.2	Km	12		/Km	
Rge Rd 52 north of Twp Rd 104	0.8	Km	12		/Km	
Rge Rd 52 between Twp Rd 104 & Twp Rd 102	3.2	Km	12		/Km	
Rge Rd 52 south of Twp Rd 104	1.0	Km	12		/Km	
Rge Rd 62 between Robinson Coulee Rd and Twp Rd 110	6.4	Km	12		/Km	

Mowing Contract 2 Roads	Distance		Area			Total \$
Twp Rd 102 between Black and White Trail and Eagle Butte Rd	9.6	Km	12		/Km	
Rge Rd 55A south of Twp Rd 102	1.6	Km	12		/Km	
Rge Rd 53 south of Twp Rd 102	3.2	Km	12		/Km	
Twp Rd 100 west of Rge Rd 62	5.6	Km	12		/Km	
Twp Rd 100 east of Rge Rd 62	2.8	Km	12		/Km	
Rge Rd 55A south of Twp Rd 100	1.0	Km	12		/Km	
Rge Rd 61A west of Black and White Trail	1.6	Km	12		/Km	
Twp Rd 93 west of Black and White Trail	0.8	Km	12		/Km	
Twp Rd 91 between Black and White Trail and Rge Rd 61	1.6	Km	12		/Km	
Twp Rd 91 west of Rge Rd 61	1.6	Km	12		/Km	
Twp Rd 90 between Black and White Trail and Rge Rd 61	1.6	Km	12		/Km	
Twp Rd 90 east of Black and White Trail	4.0	Km	12		/Km	
Rge Rd 54 between Twp Rd 90 and County Boundary	3.2	Km	12		/Km	
Twp Rd 84 between County Boundary and Black and White Trail	6.4	Km	12		/Km	
Rge Rd 61 north and south of Twp Rd 91	3.2	Km	12		/Km	
Total Km – Black & White Area 12	169.5	Km			/Km	
Mowing Contract 2 - Total Km	939.4	Km				



January 24, 2023

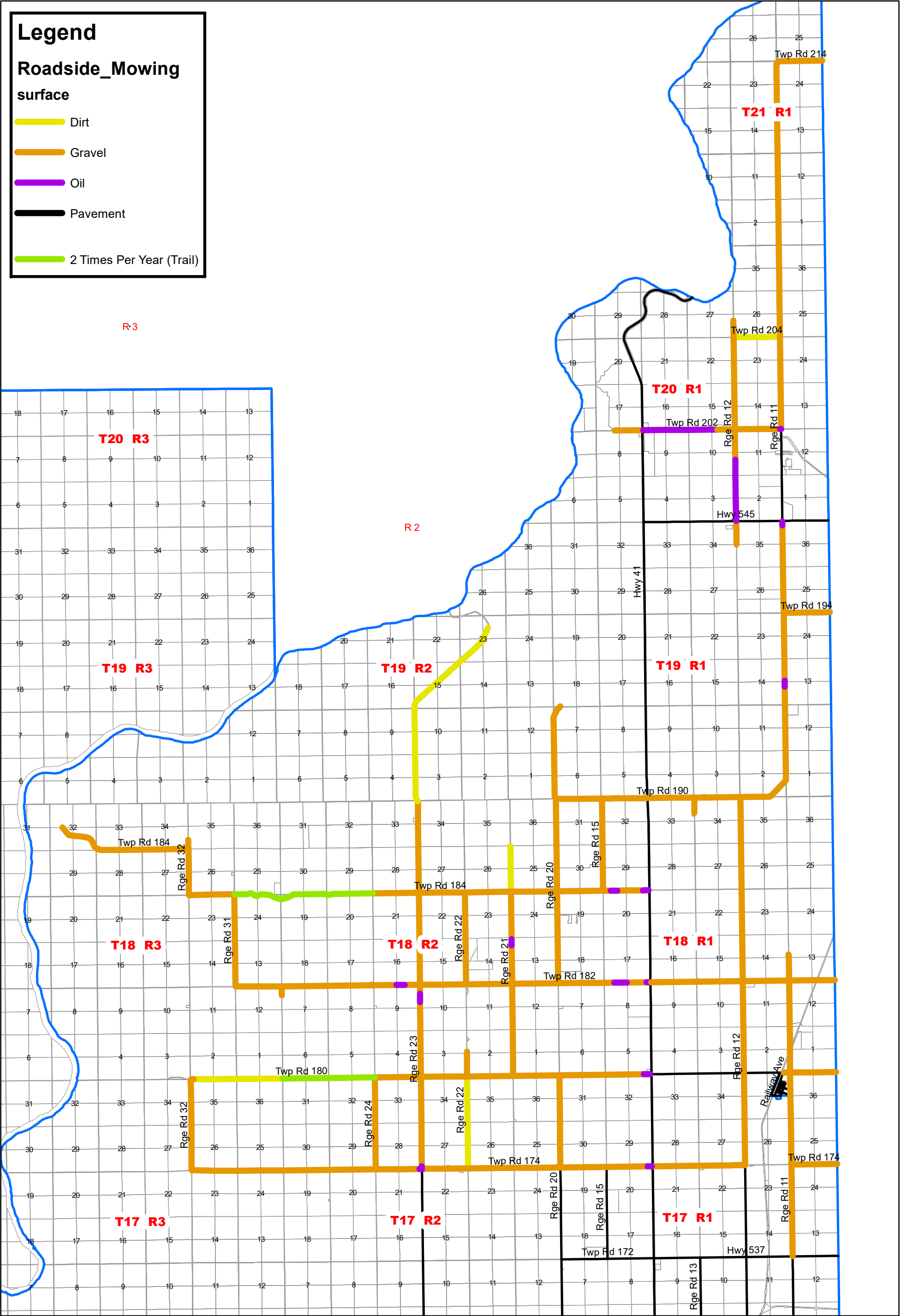





Roadside Mowing

Area 6 - Hilda

January 24, 2023

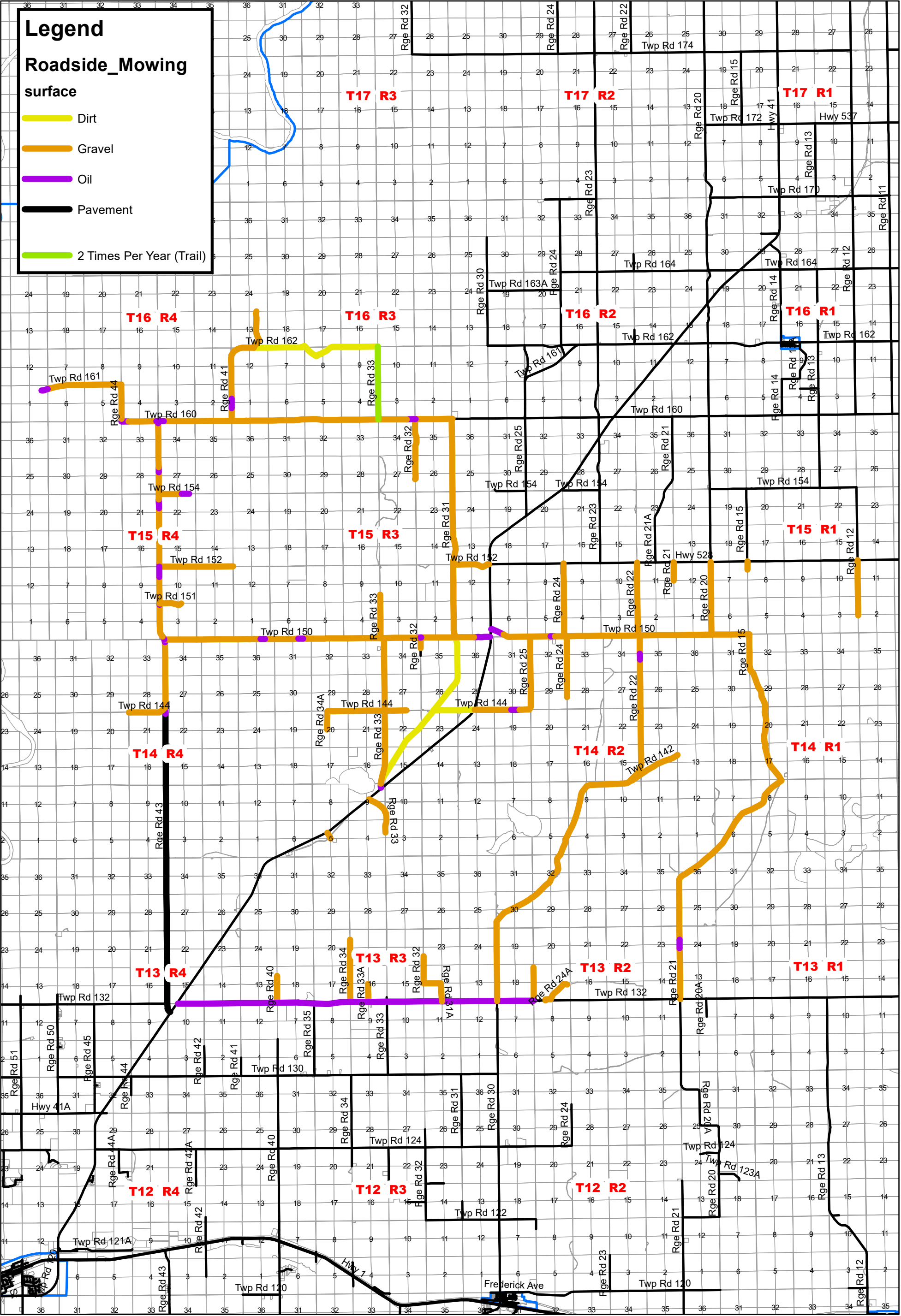





Roadside Mowing

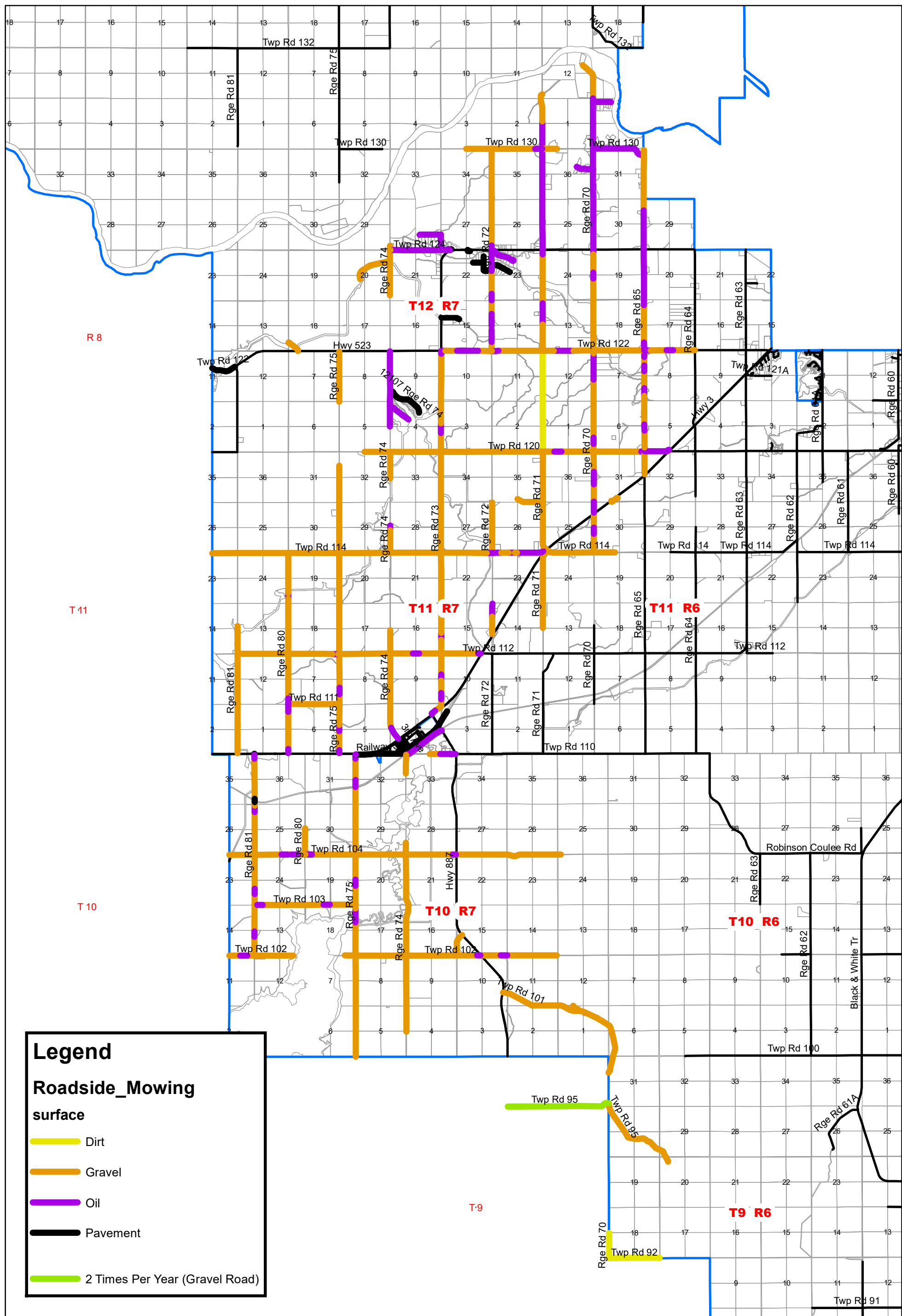
Area 7 - Bowmanton


January 24, 2023





January 24, 2023





Roadside Mowing

Area 12 - Black & White

January 24, 2023

